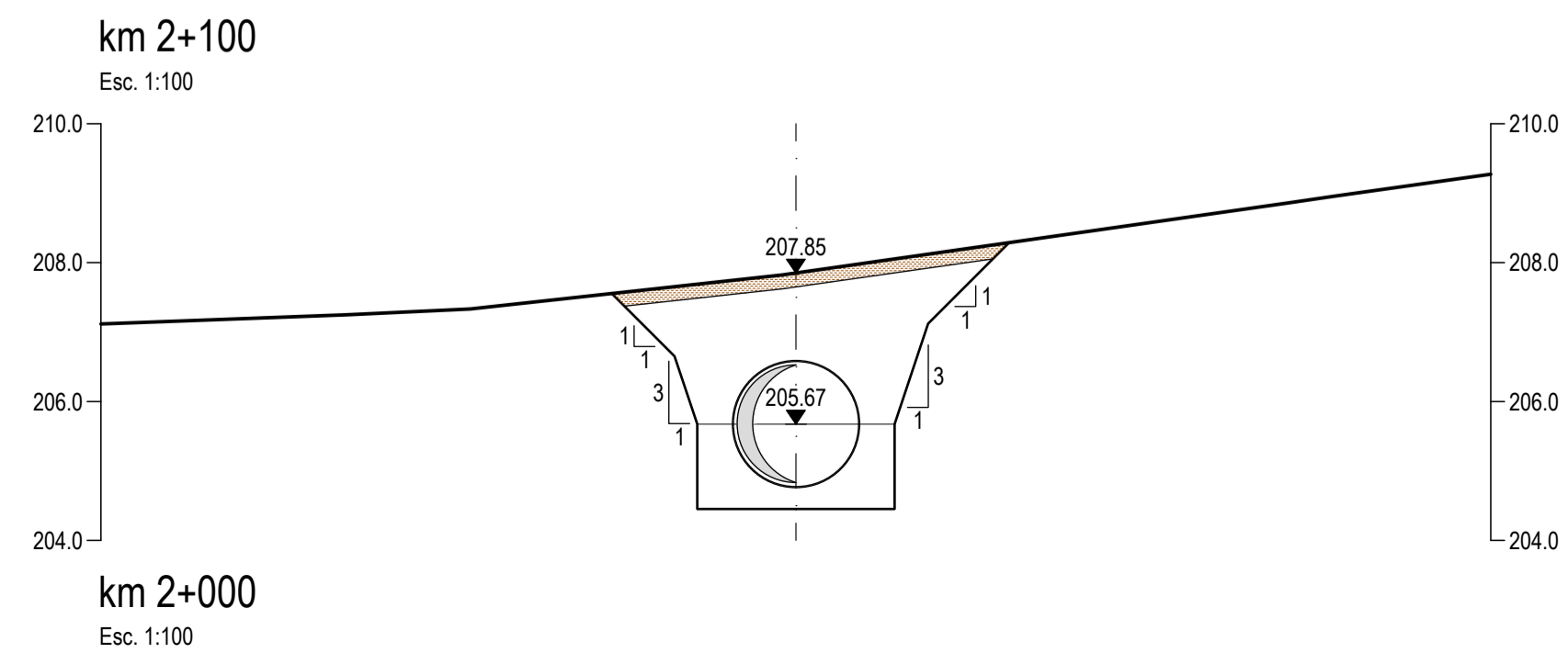
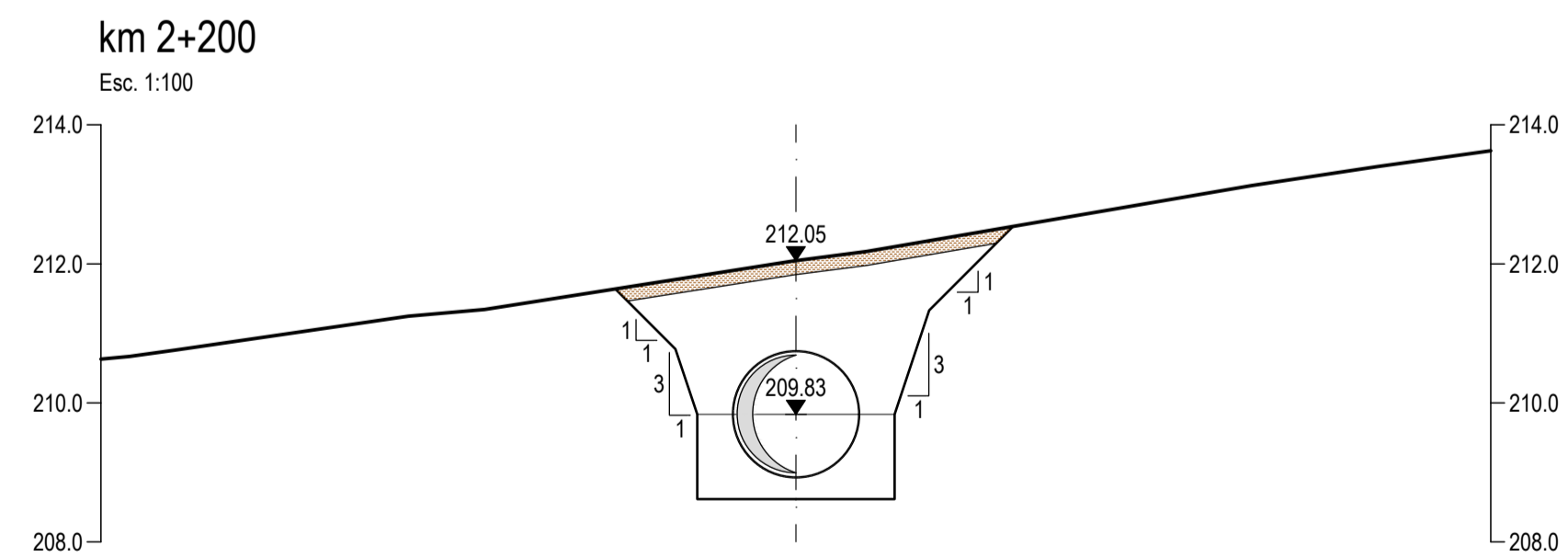
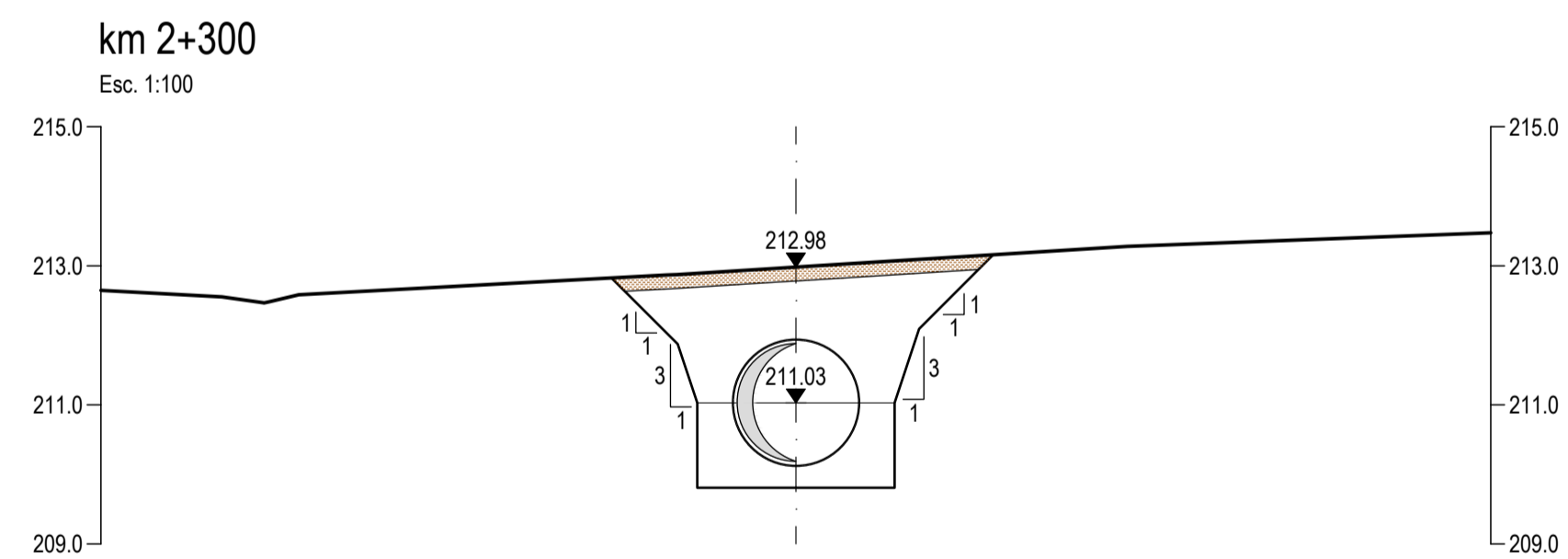
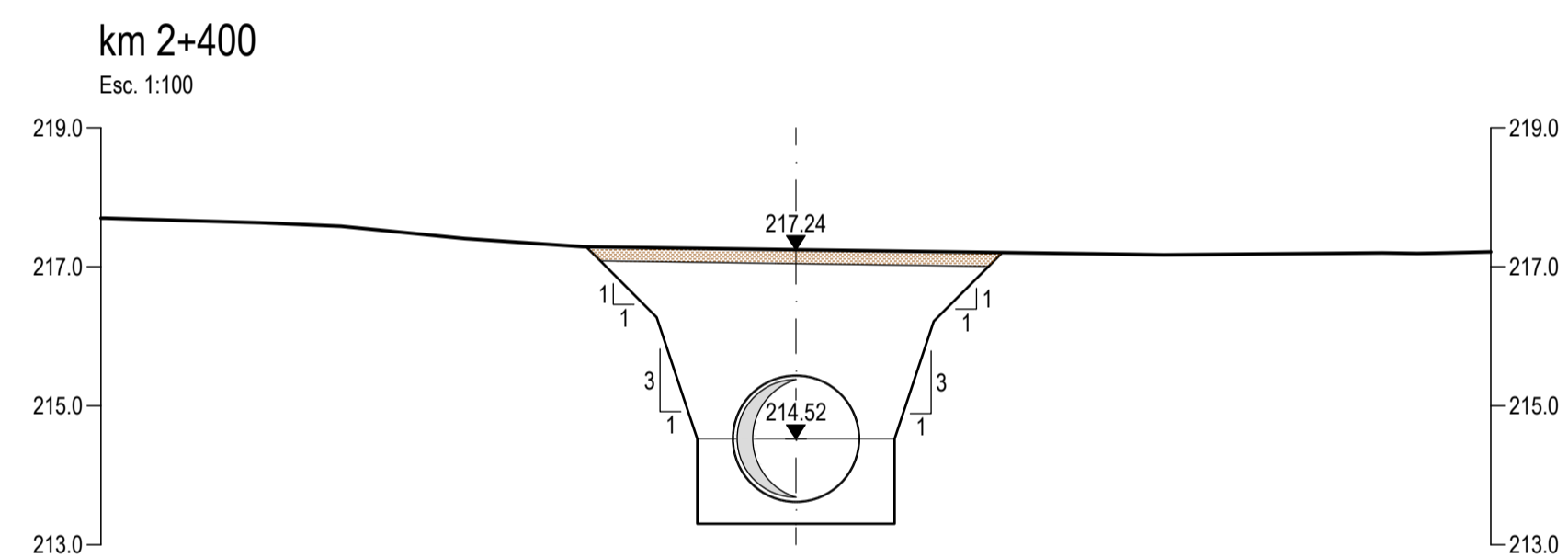
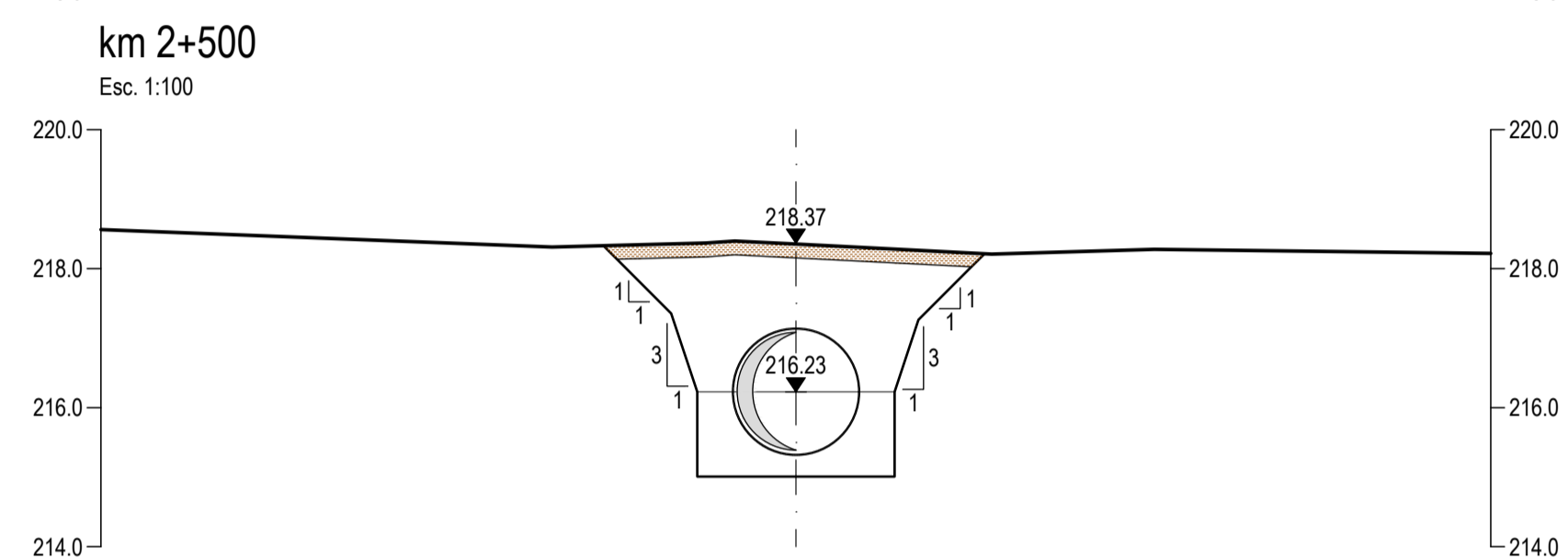
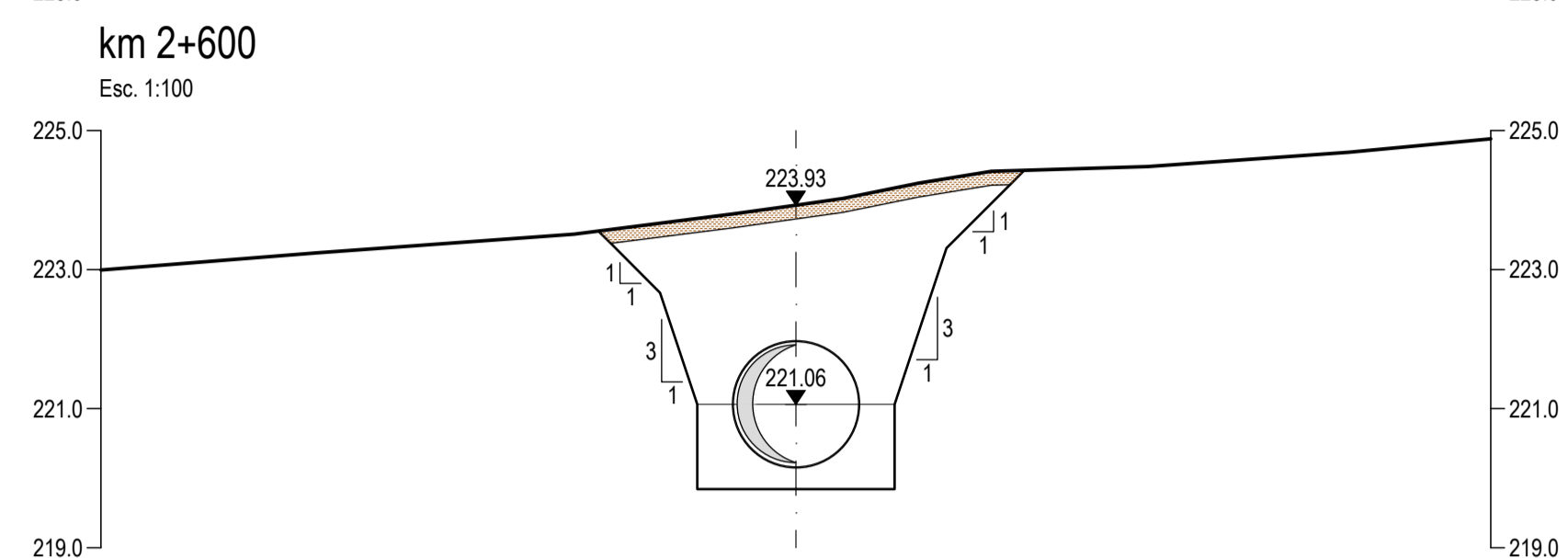
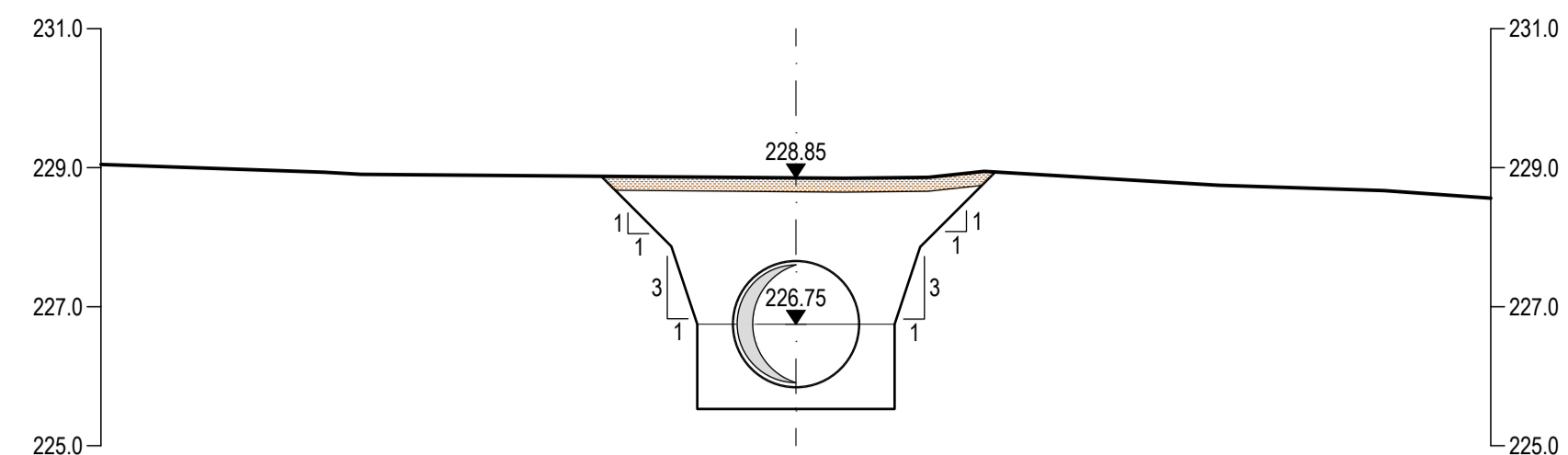
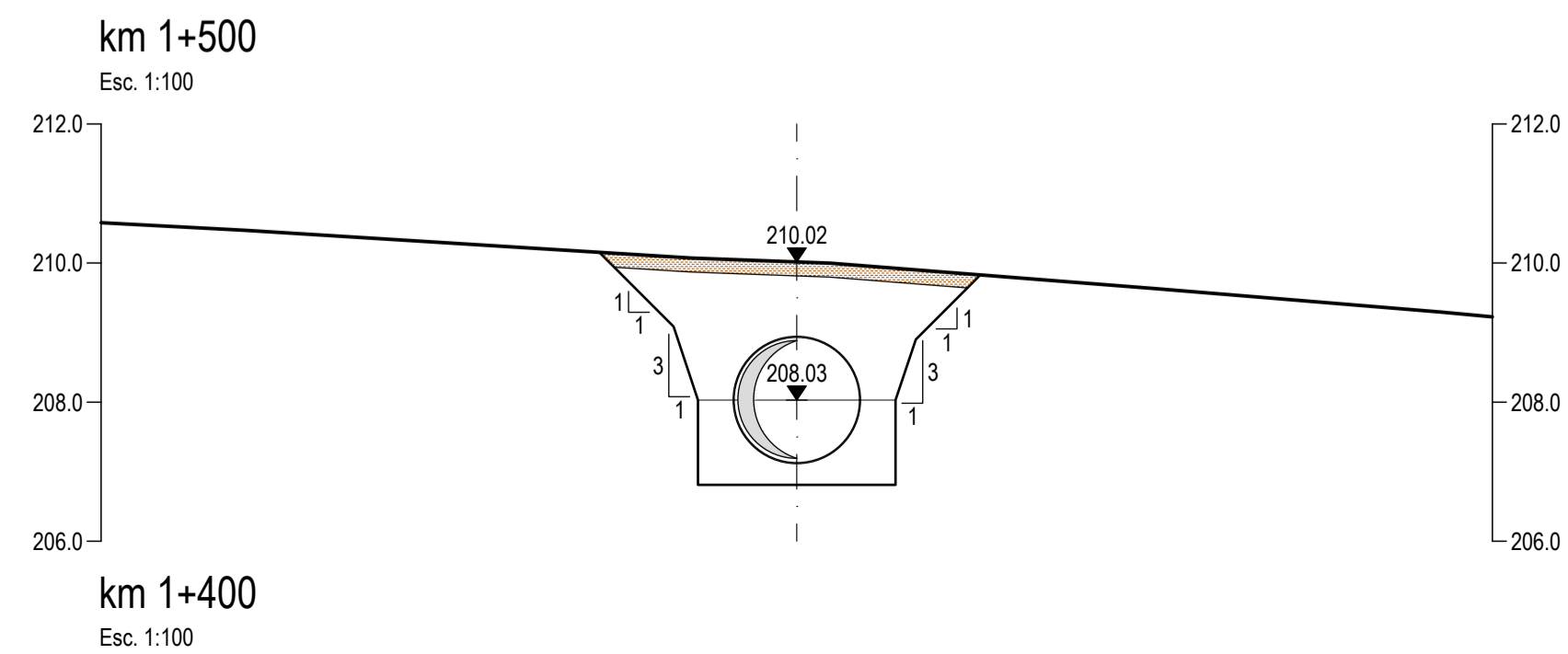
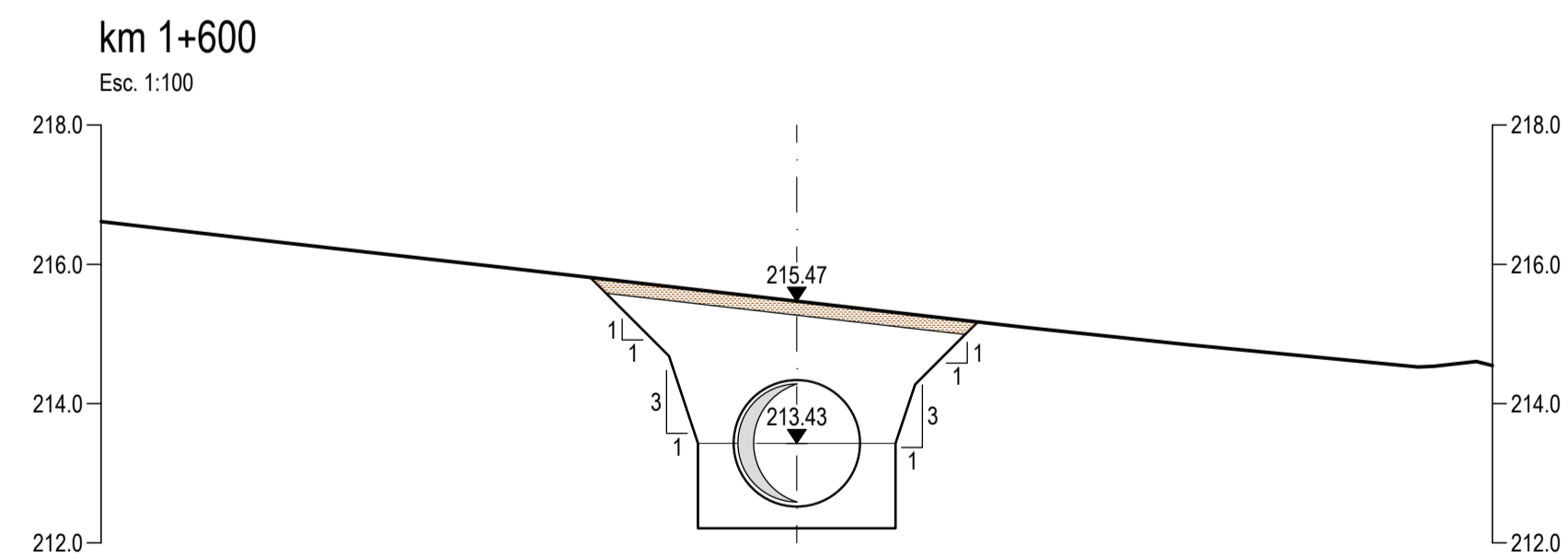
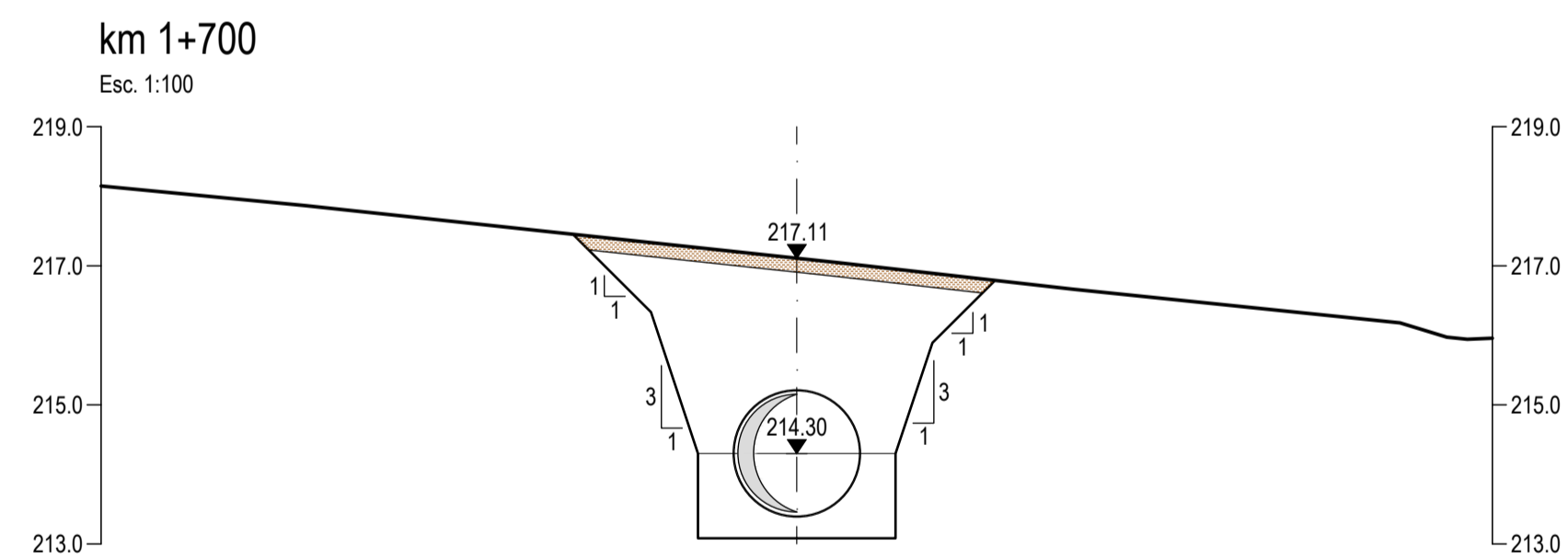
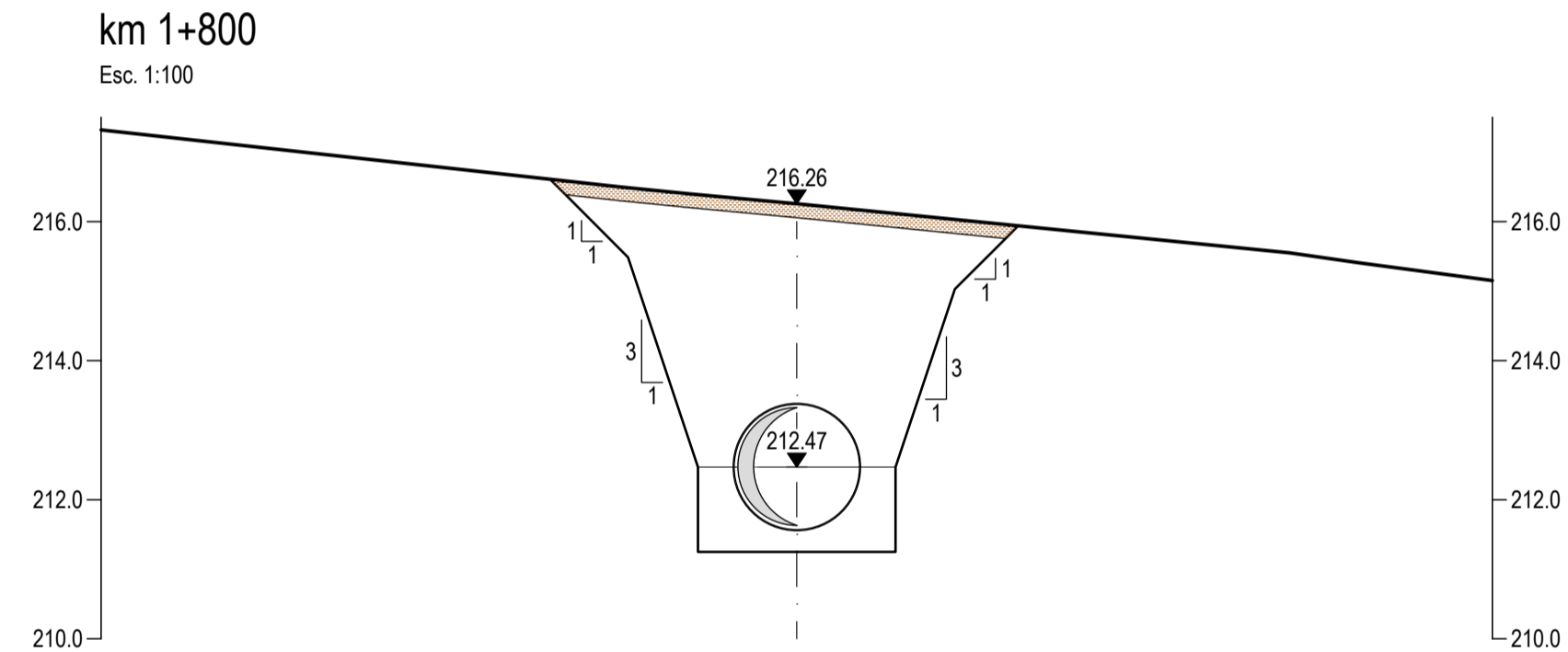
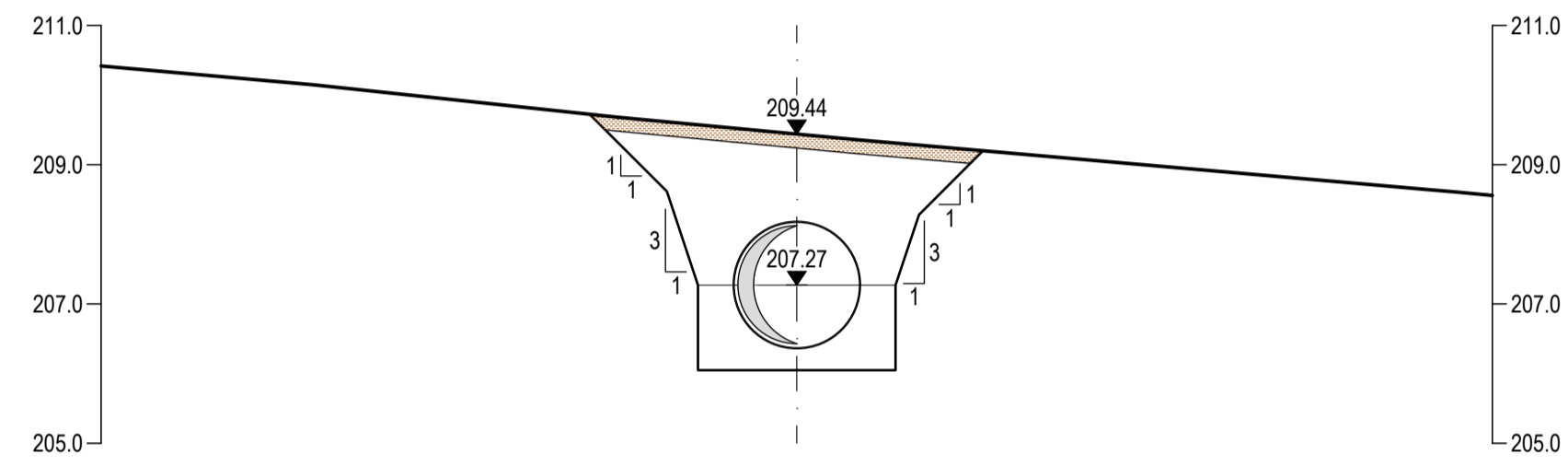
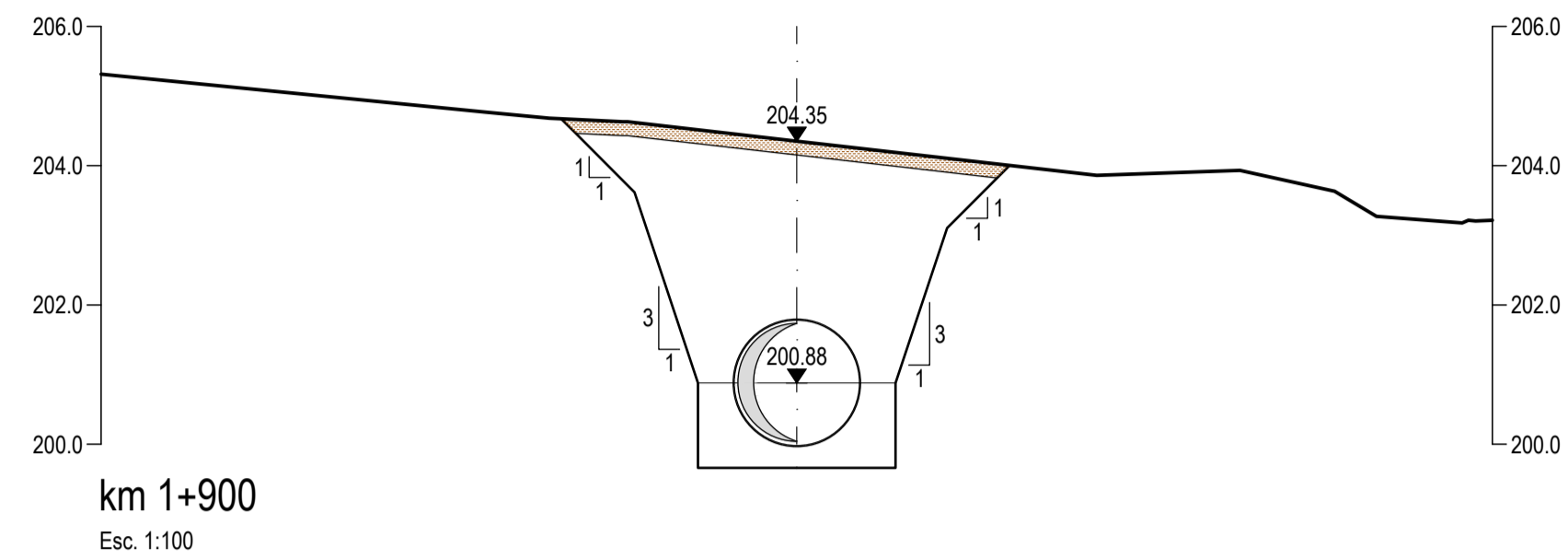


ESTE DOCUMENTO É PROPRIEDADE DA TFF PLANEJE CENOR, S.A. E NÃO PODE SER REPRODUZIDO, DIVULGADO OU FORNECIDO A TERCEIROS SEM AUTORIZAÇÃO EXPRESSA.



LEGENDA:

- Terreno Natural
- Taludes de escavação
- Terra vegetal

Revisão	Descrição	Data	Assinatura
R01	REVISÃO GERAL	2018/08/31	Manuel Valadas

Empresa de Desenvolvimento e Infra-estruturas do Alqueva, S.A. EDIA		 PROCESL	
PROJETO DE EXECUÇÃO E ESTUDO DE IMPACTE AMBIENTAL DO CIRCUITO HIDRÁULICO DE REGUENGOS DE MONSARAZ E RESPECTIVO BLOCO DE REGA			
Conduto ELEVATÓRIA - Troço T2 Perfis Transversais		 TFF PLANEJE CENOR	
Projectou	2017/09	Manuel Valadas	Substituído des. nº
Desenhou	2017/09	Marta Duarte	Substituído por des. nº
Verificou	2017/09	Manuel Valadas	Cod.: 16113-FE-03-02-ADU-DES-803.02
Aprovou	2017/09	Manuel Valadas	Nº EDIA: 14C20PE_RegMn_D603_F002aF003_SElevCEPTS_PE_R01_20180831
ESCALAS: 1:100			Nº ORDEM: 603.02
FOLHA: 2/3			