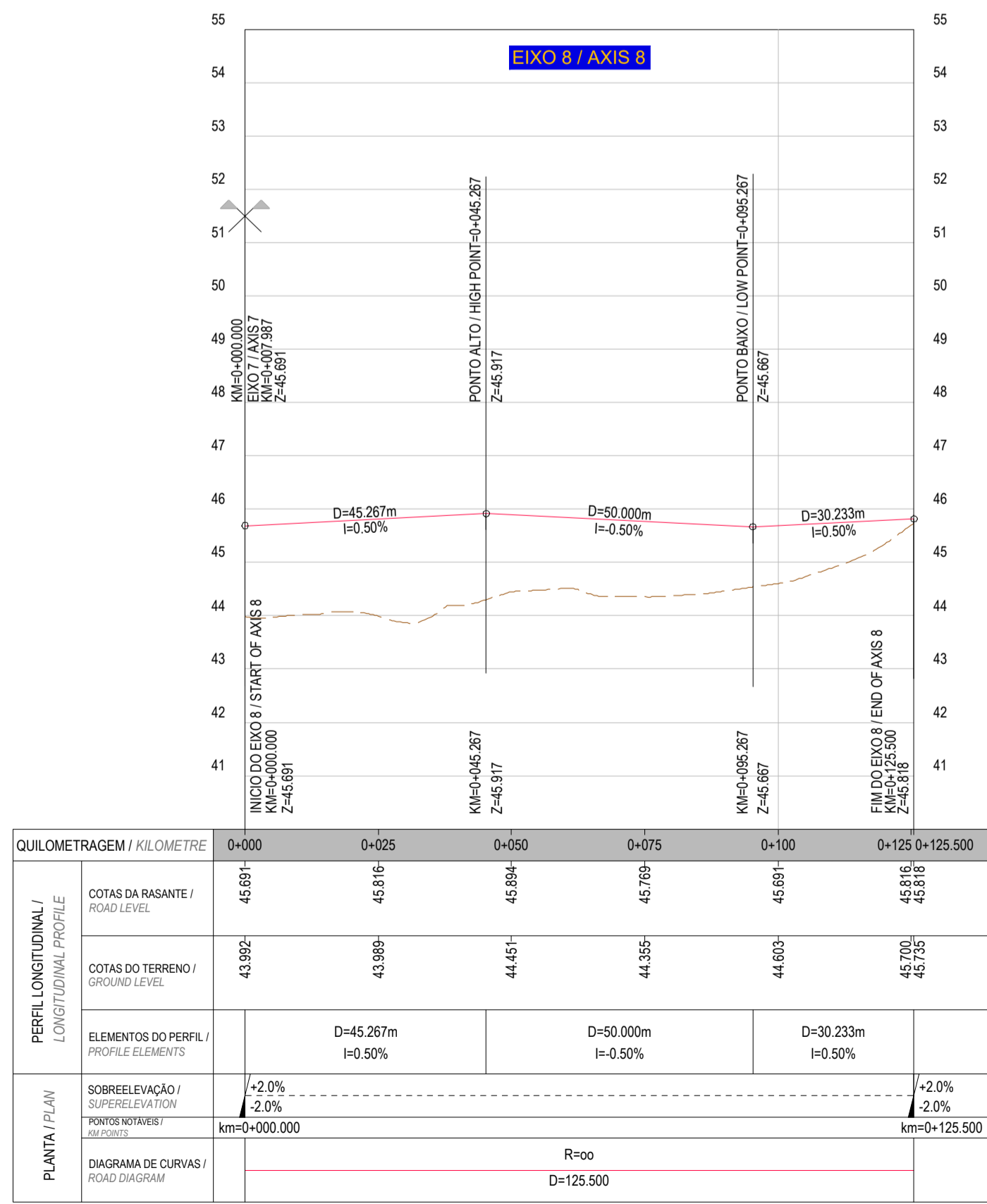
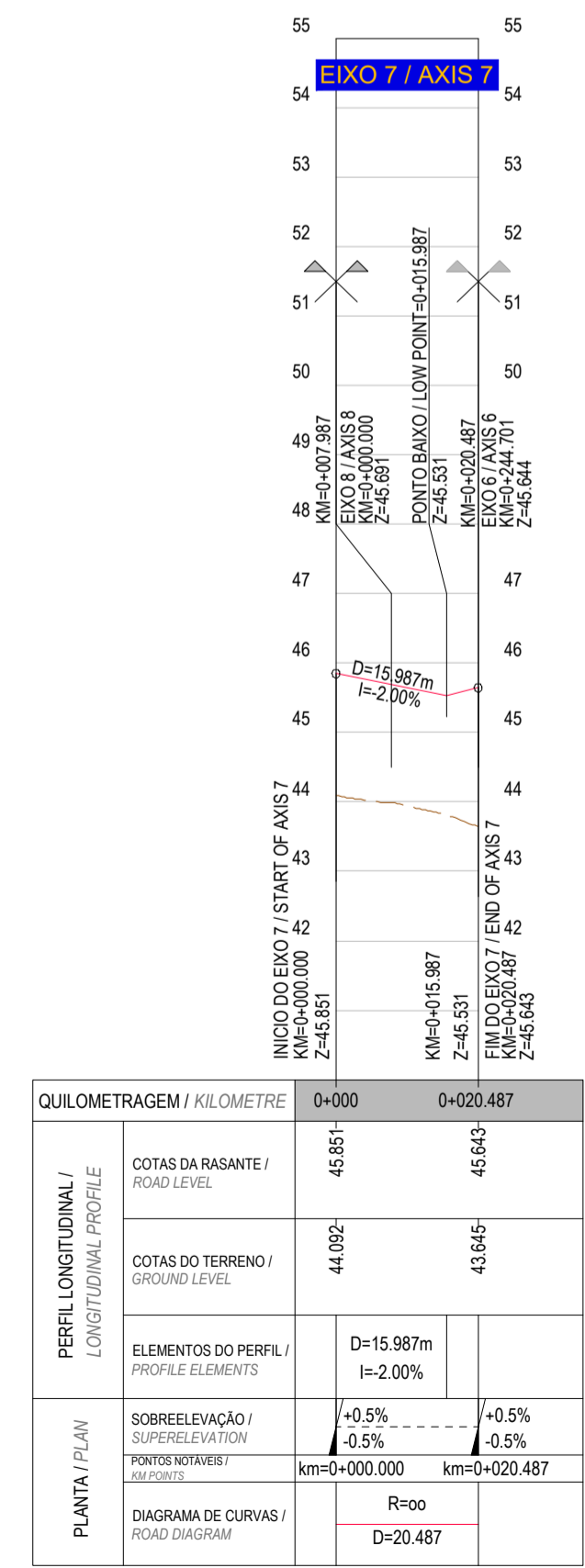
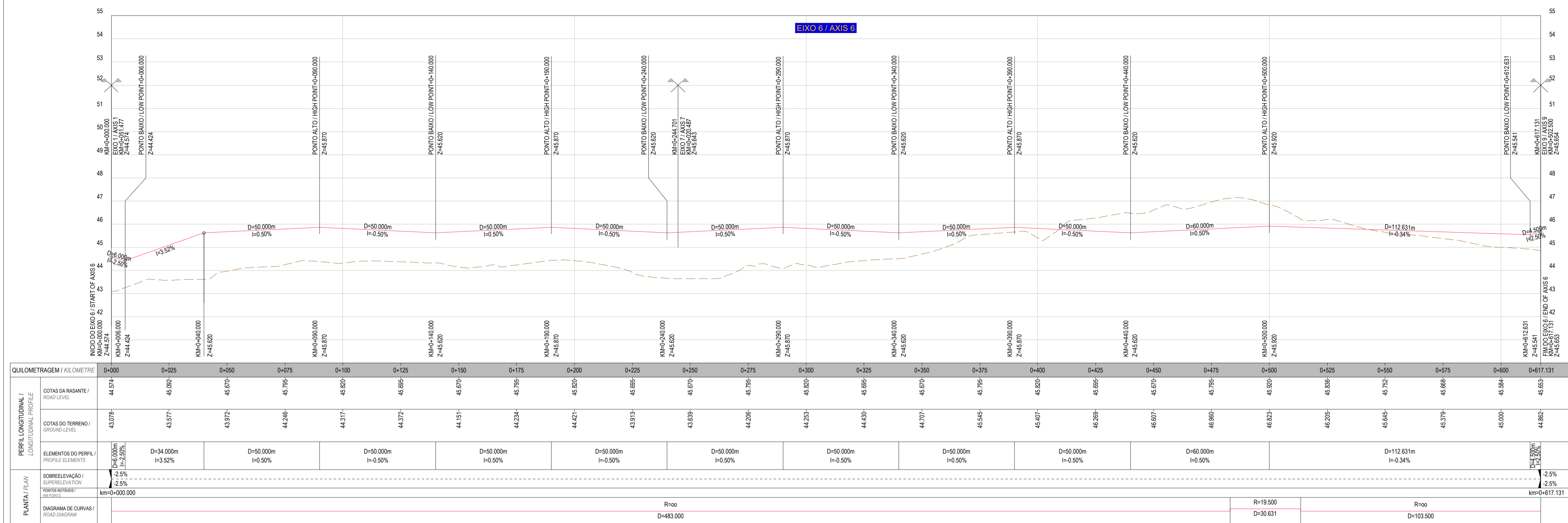


LEGENDA / LEGEND

- TERRENO NATURAL / NATURAL GROUND LEVEL
- RASANTE / ROAD LEVEL

NOTAS / NOTES

- COTAS EM METROS. / ALL LEVELS AND DIMENSIONS IN METERS.
- CONSULTAR AS DEMAIS PEÇAS DO PROJECTO. / DRAWING TO BE READ IN CONJUNCTION WITH OTHER ELEMENTS OF THE PROJECT.
- CASO SE VERIFIQUE QUALQUER INCOMPATIBILIDADE NO PRESENTE PROJECTO, A MESMA DEVERÁ SER DE IMEDIATO COMUNICADA POR ESCRITO PARA O PROJECTISTA. / IN CASE OF ANY INCOMPATIBILITY IN THE PRESENT PROJECT, IT MUST BE IMMEDIATELY COMMUNICATED IN WRITING TO THE PROJECT ARCHITECT.
- TODAS AS DIMENSÕES, COTAS E COORDENADAS DE IMPLANTACÃO TOPOGRÁFICA DEVERÃO SER VERIFICADAS NO LOCAL ANTES DO INÍCIO DOS TRABALHOS. / ALL DIMENSIONS, LEVELS, COORDINATES AND DIMENSIONS TO BE CHECKED ON SITE.
- SISTEMA DE REFERÊNCIA GEOGRÁFICO - DATUM PT-TM66MTRS88. / GEOGRAPHIC REFERENCE SYSTEM - DATUM PT-TM66MTRS88.



Rev.	Data	Descrição das alterações	Aprov.
00	31.07.2023	EMISSÃO INICIAL / INITIAL ISSUE	MAA



Ciente / Client  
**CALB**

PROJETO / Project  
**UNIDADE INDUSTRIAL DE BATERIAS DE LÍTIU**  
**LITHIUM BATTERY GIGAFACTORY PLANT**

Fase / Phase  
**PROJETO DE EXECUÇÃO**  
**DETAIL DESIGN**

Designação / Designation  
**VIAS / ROADS**  
**VIAS INTERNAS**  
**PERFIL LONGITUDINAL 4/11**  
**INTERNAL ROADS**  
**LONGITUDINAL PROFILE 4/11**

Escalas / Scales :	H=1:1000 - V=1:100	Projetou / Designed :	MXM
Data / Date :	31.07.2023	Desenhou / Drawn :	CAN
Processo / Process :	T2022-0519	Verificou / Checked :	MAA
Ficheiro / File :	T2022-0519-EX-ROA-GN-2104-DWG-00.dwg	Aprovou / Approved :	FBM

Desenho / Drawing :  
**EX-ROA-GN-2104 00**

This drawing is property of QUADRANTE, Engenharia e Consultoria, S.A. It cannot be copied, partially or totally, or conveyed to third parties without written allowance from QUADRANTE, S.A. This drawing is only good for construction if properly signed.