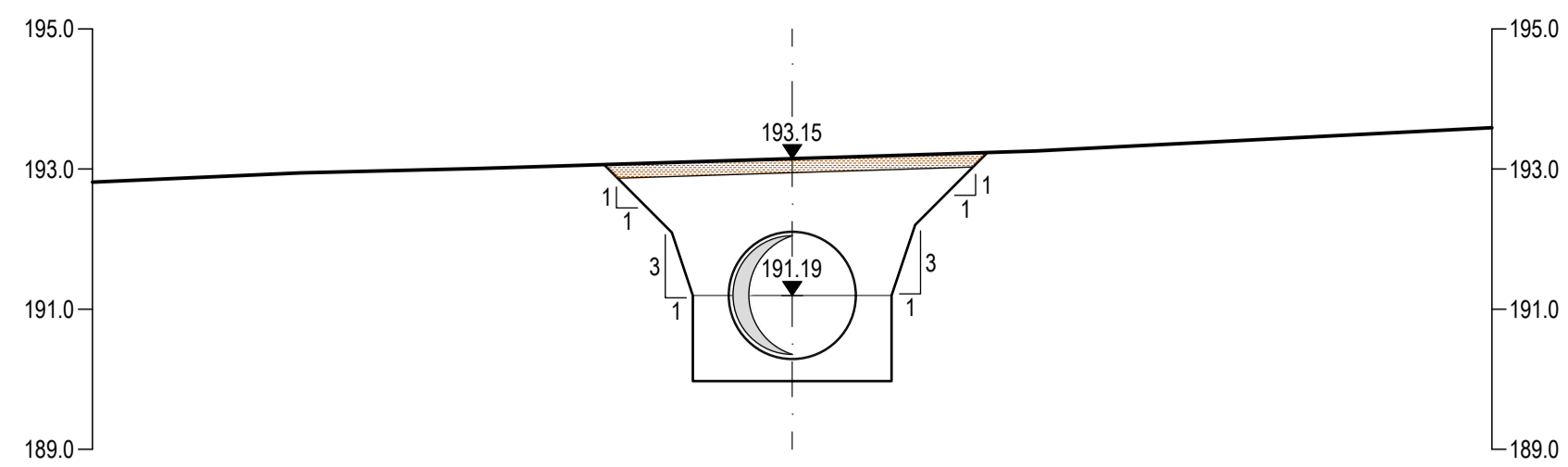
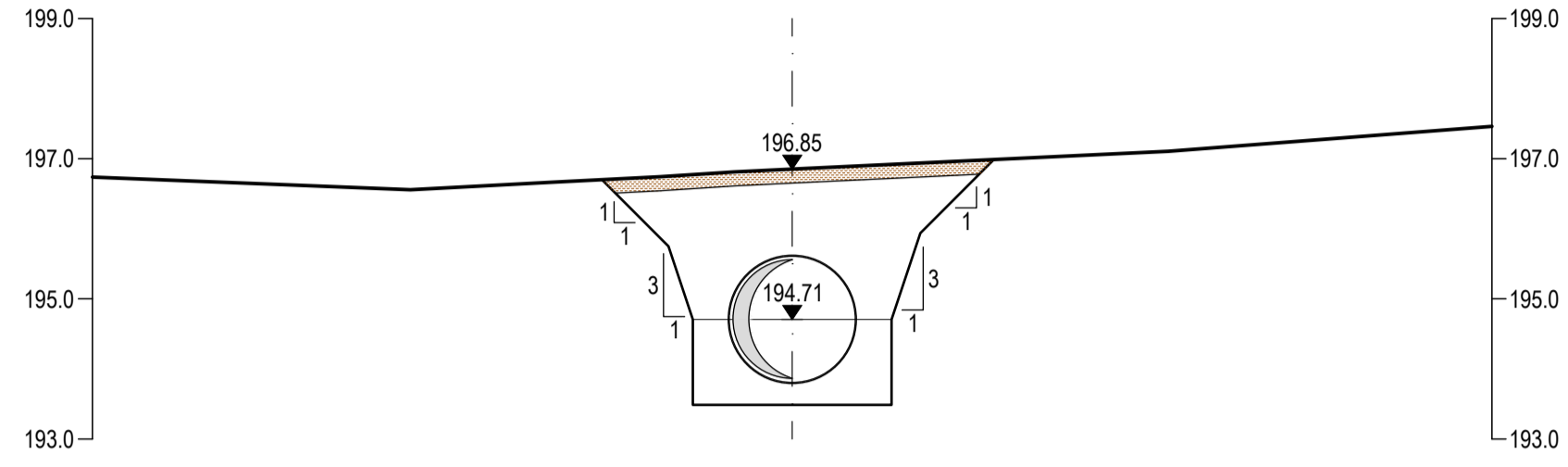


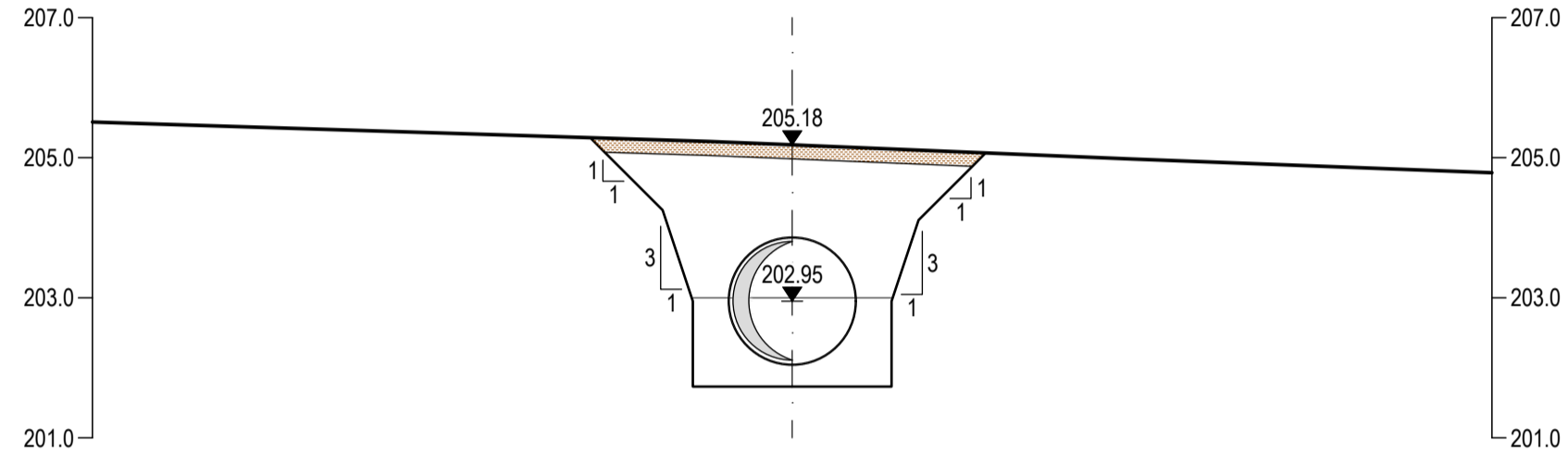
ESTE DOCUMENTO É PROPRIEDADE DA TFF PLANEJAMENTO, S.A. E NÃO PODE SER REPRODUZIDO, DIVULGADO OU FORNECIDO A TERCEIROS SEM AUTORIZAÇÃO EXPRESSA.



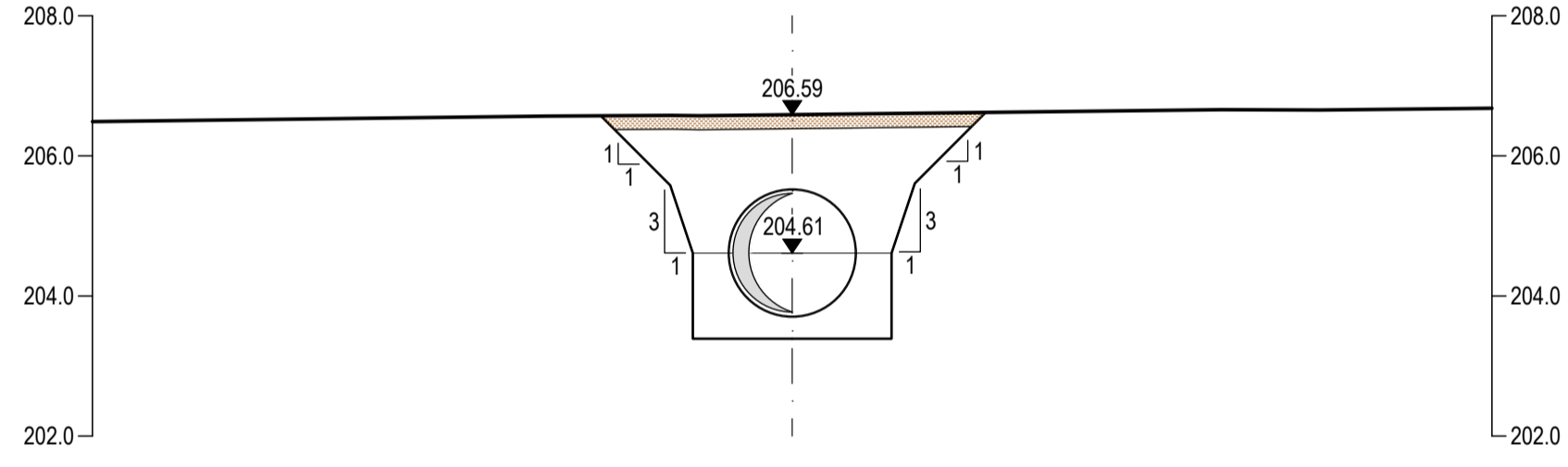
km 0+600
Esc. 1:100



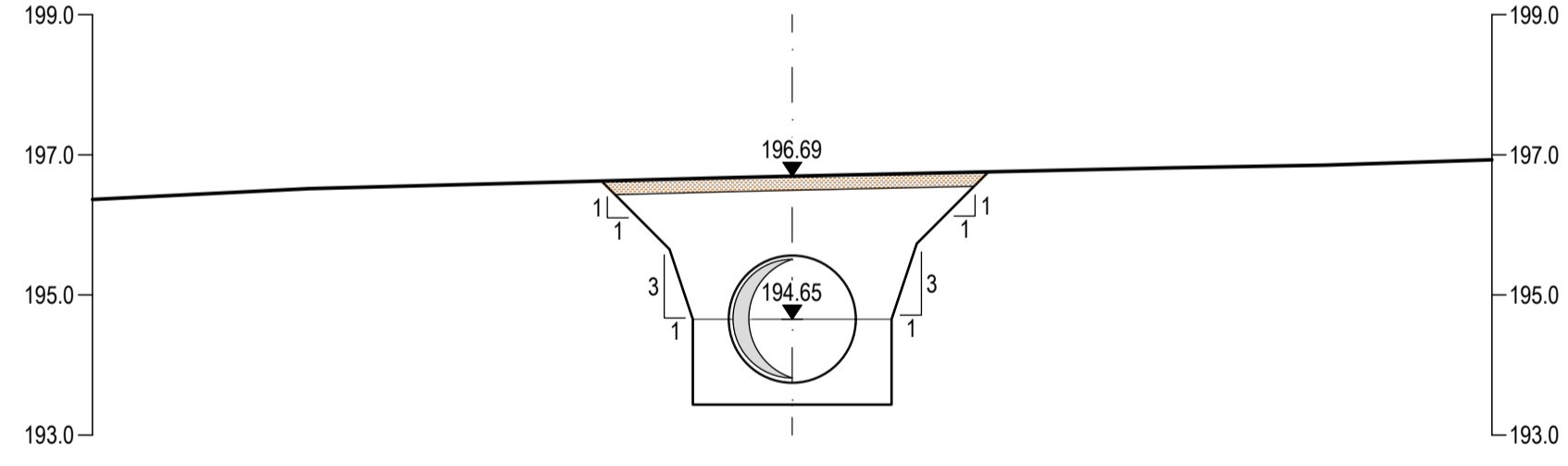
km 0+500
Esc. 1:100



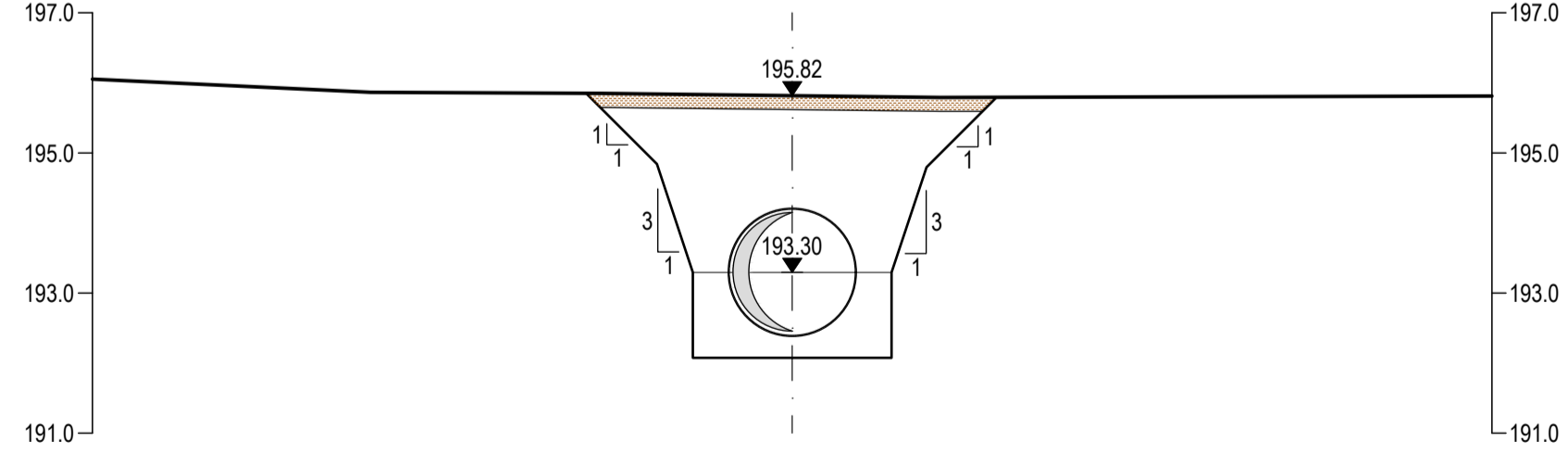
km 0+400
Esc. 1:100



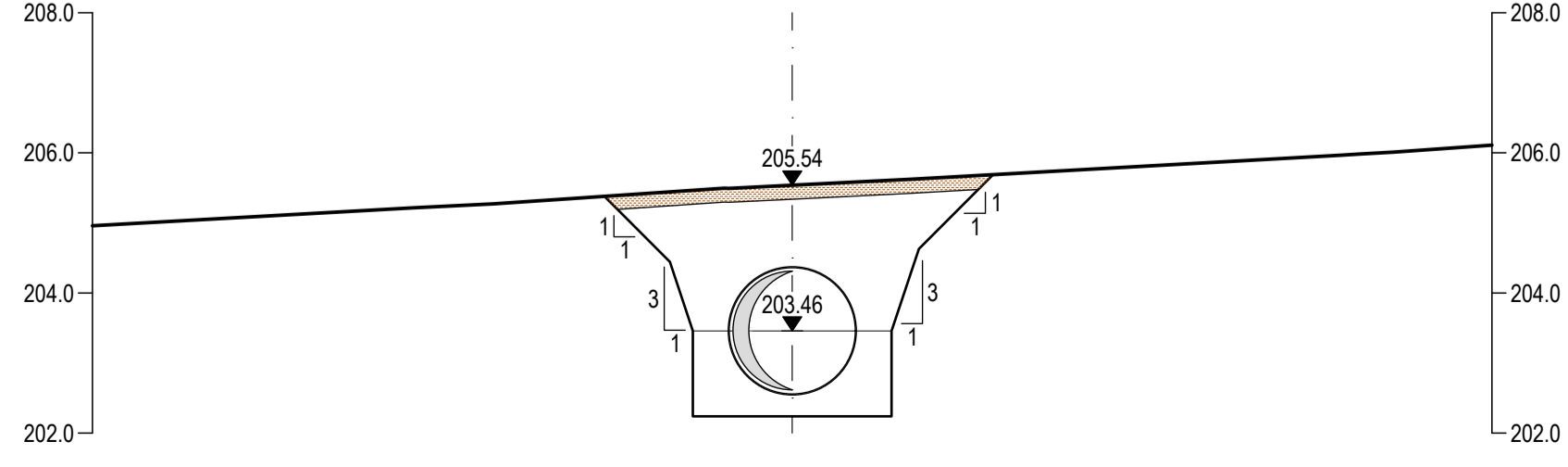
km 0+300
Esc. 1:100



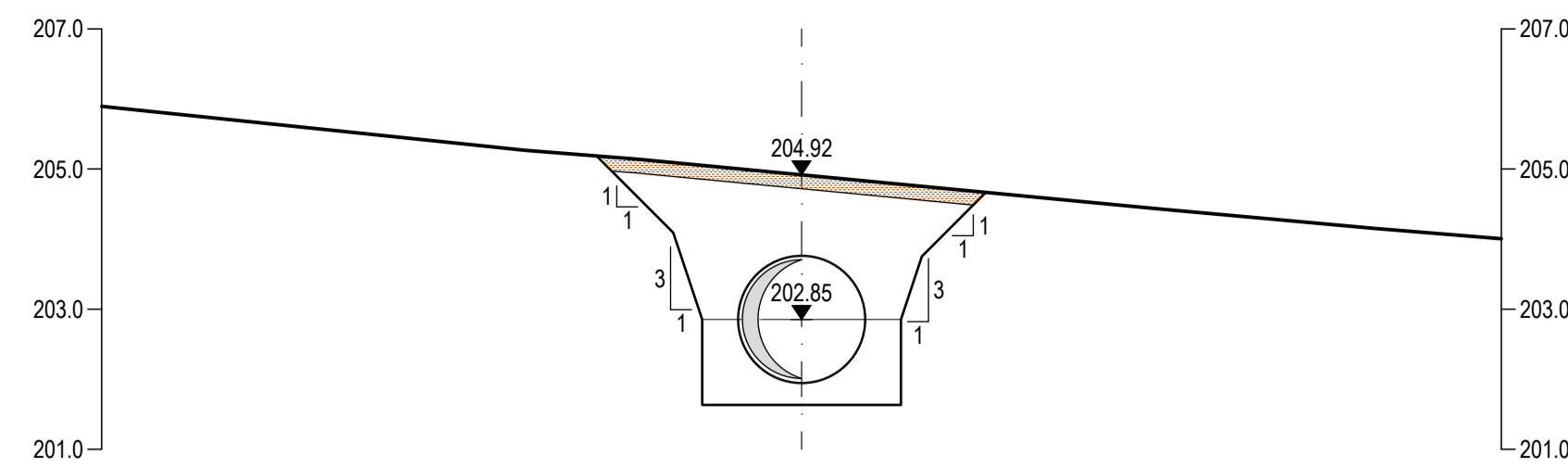
km 0+200
Esc. 1:100



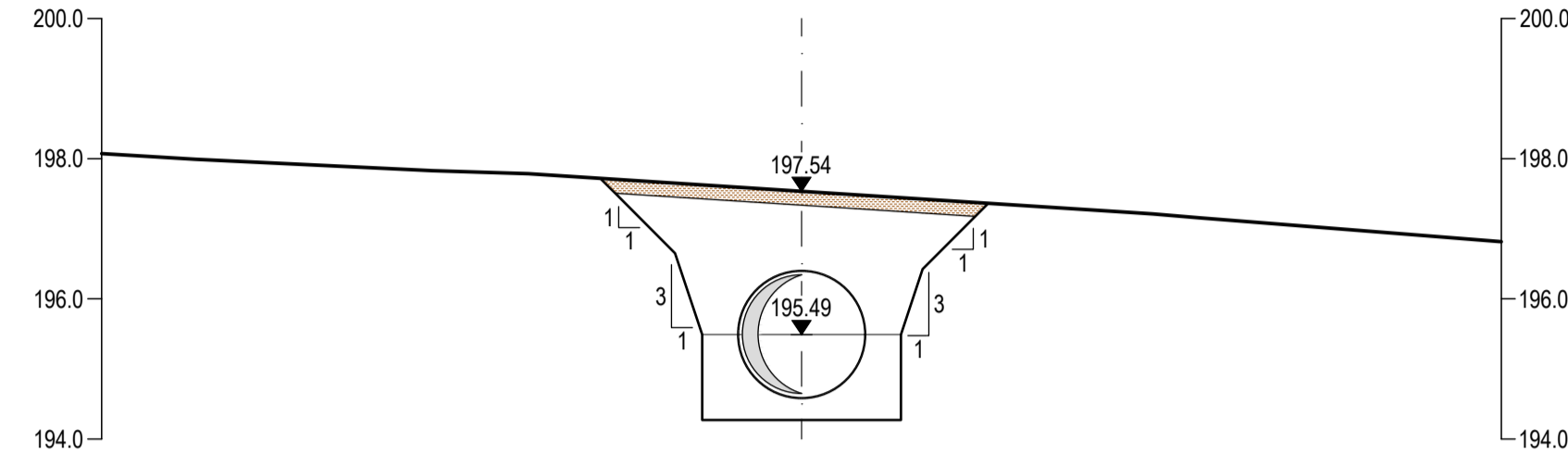
km 0+100
Esc. 1:100



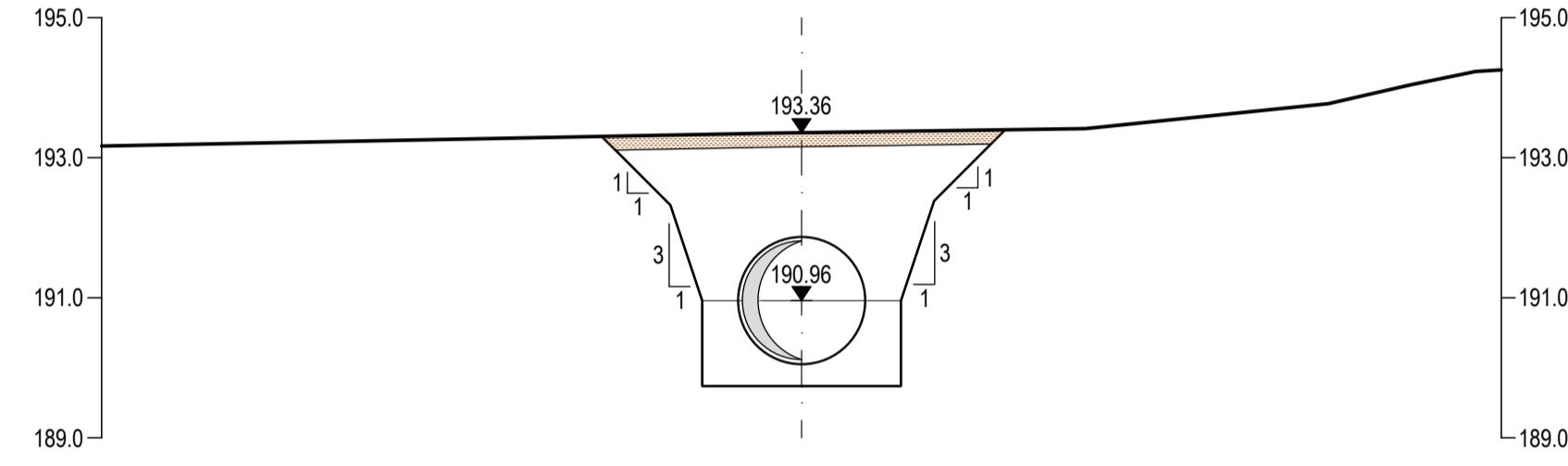
km 0+000
Esc. 1:100



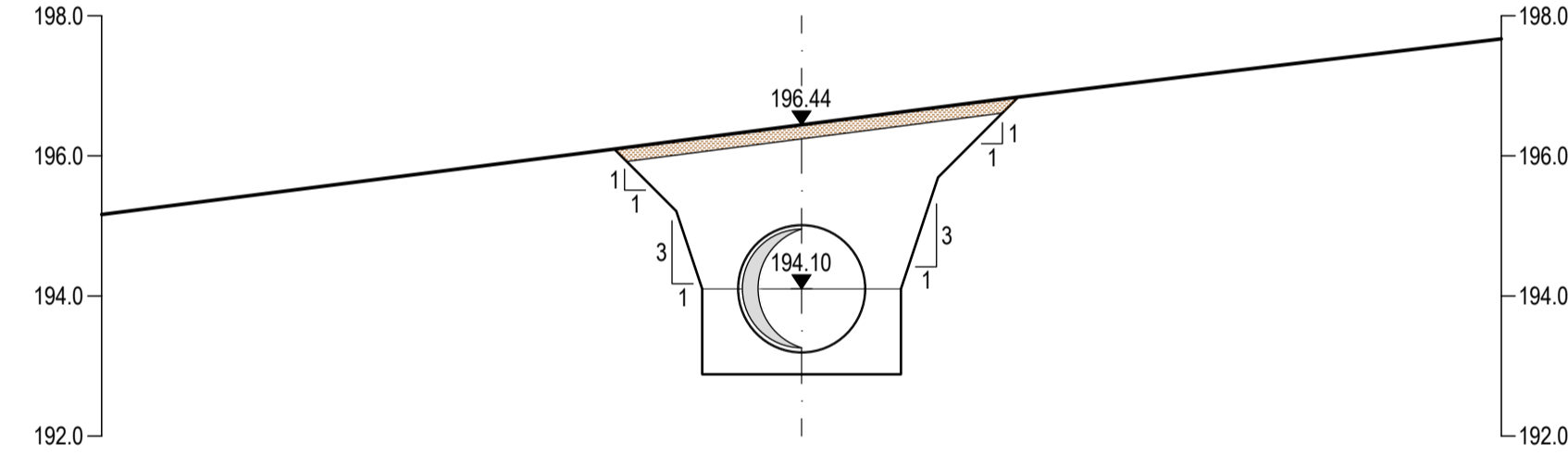
km 1+300
Esc. 1:100



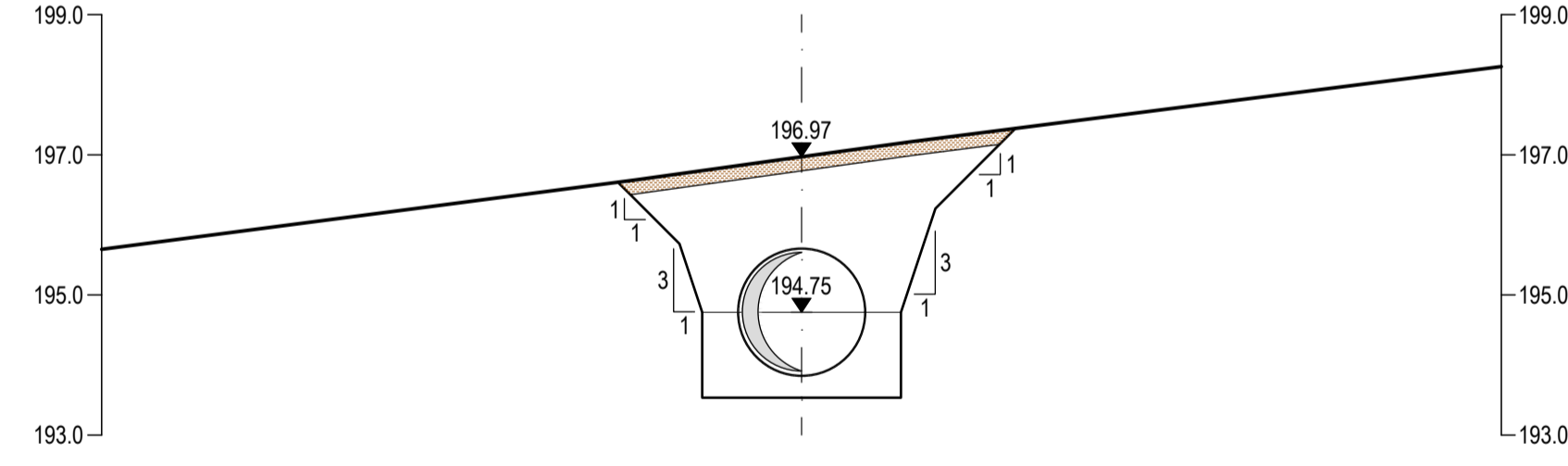
km 1+200
Esc. 1:100



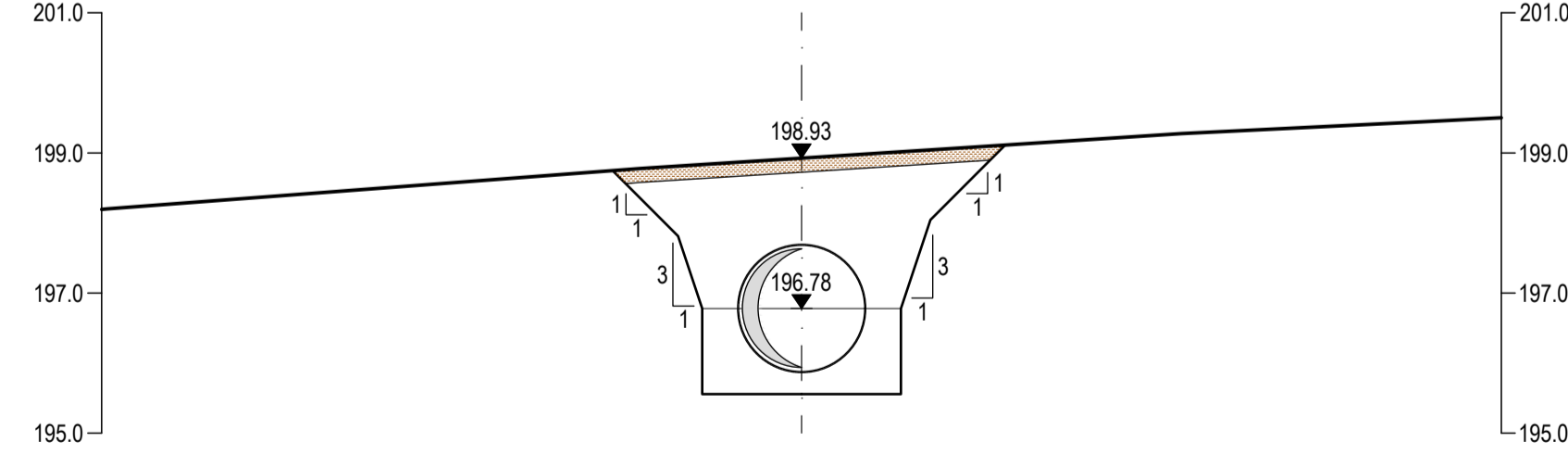
km 1+100
Esc. 1:100



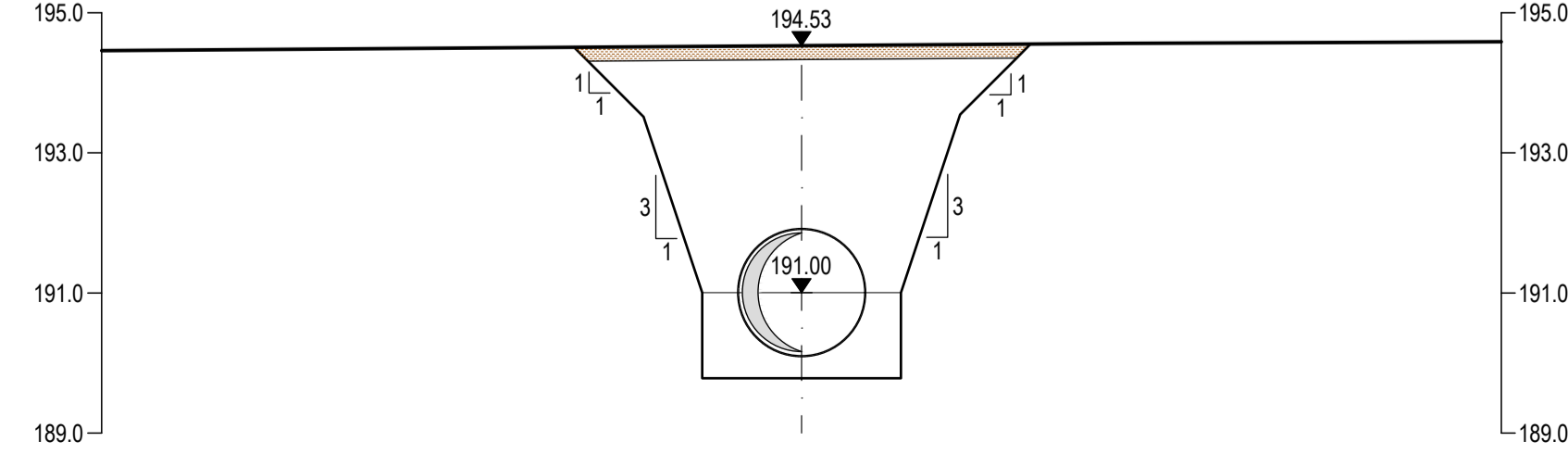
km 1+000
Esc. 1:100



km 0+900
Esc. 1:100



km 0+800
Esc. 1:100



km 0+700
Esc. 1:100

LEGENDA:

- Terreno Natural
- Taludes de escavação
- Terra vegetal

Revisão	Descrição	Data	Rébrica
Empresa de Desenvolvimento e Infra-estruturas do Alqueva, S.A. EDIA			
PROJETO DE EXECUÇÃO E ESTUDO DE IMPACTE AMBIENTAL DO CIRCUITO HIDRÁULICO DE REGUENGOS DE MONSARAZ E RESPECTIVO BLOCO DE REGA			
Conduto Elevatória - Troço T2 Perfis Transversais			
Projectou	2017/09	Manuel Valadas	Substituído des. nº
Desenhou	2017/09	Marta Duarte	Substituído por des. nº
Verificou	2017/09	Manuel Valadas	Cod.: 16113-PE-03-02-ADU-DES-803.01
Aprovou	2017/09	Manuel Valadas	Nº EDIA: 14C20PE_RegMn_D603_F001aF003_SElevCEPTS_PE_R00_20170930
ESCALAS:			Nº ORDEM:
1:100			603.01
FOLHA:			1/3