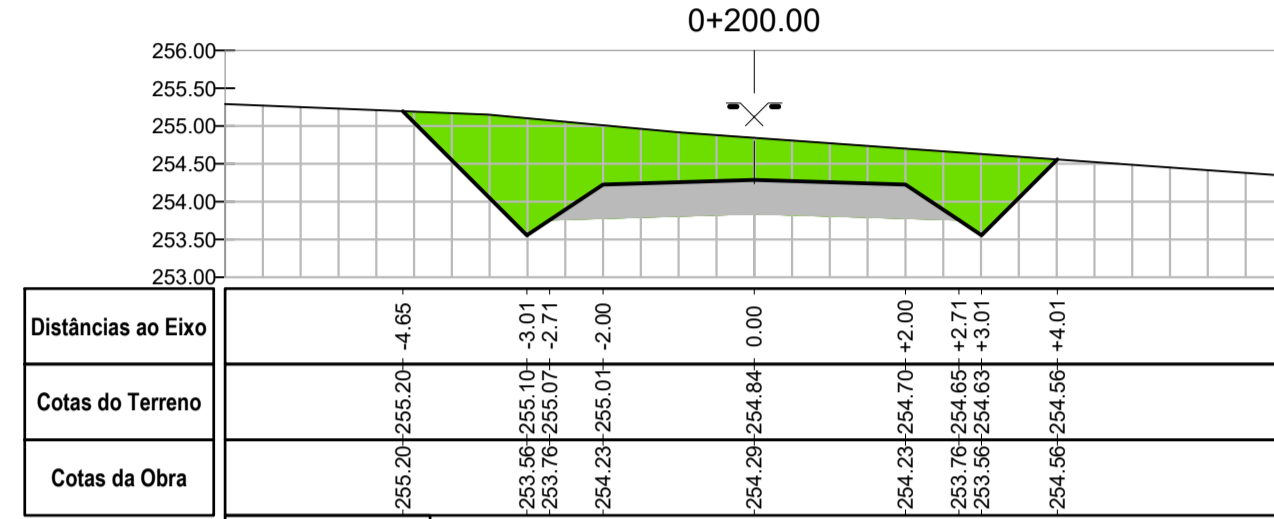
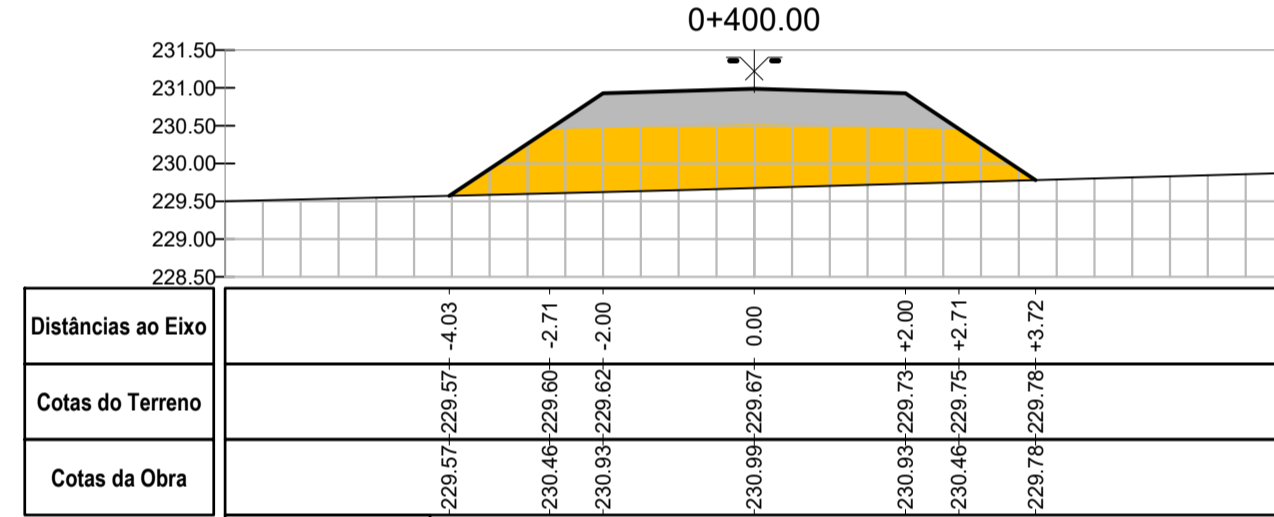


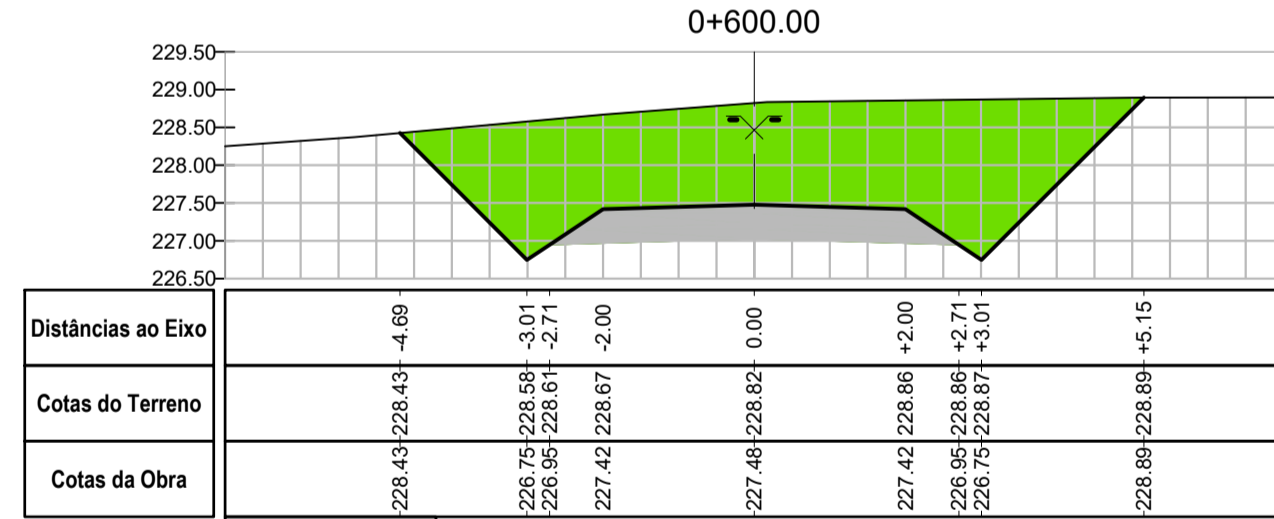
0+000.00		
Material	Area	
Escavação	3.56	
Aterro	0.00	



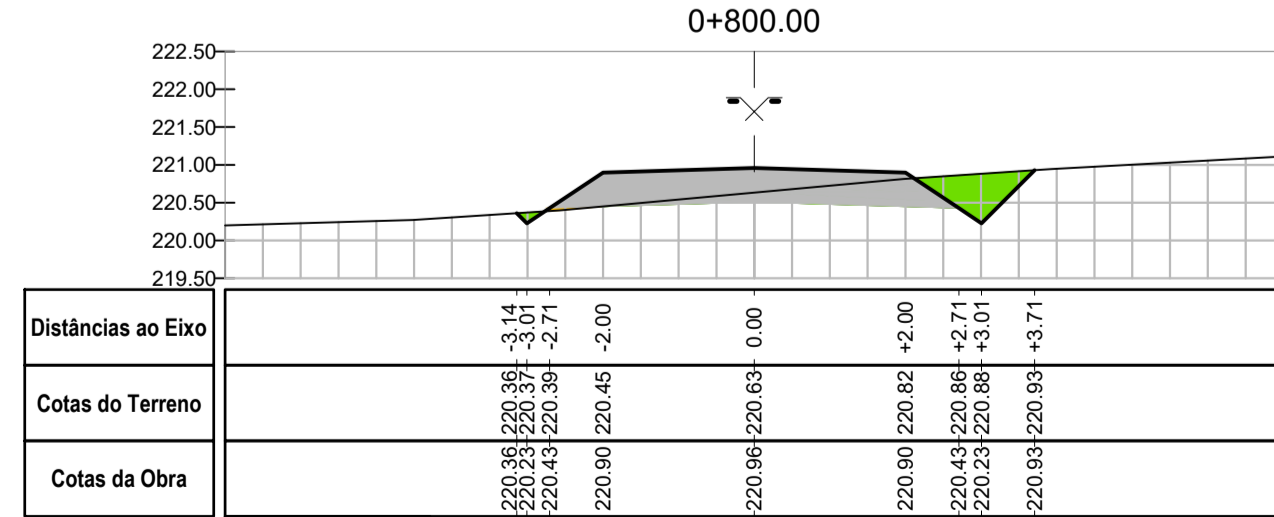
0+200.00		
Material	Area	
Escavação	8.26	
Aterro	0.00	



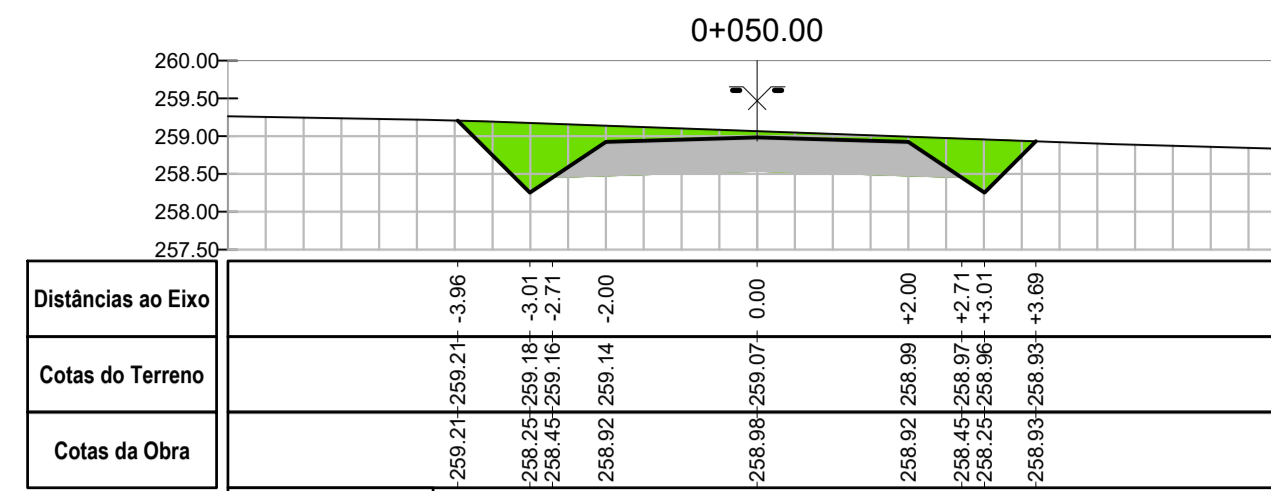
0+400.00		
Material	Area	
Escavação	0.00	
Aterro	5.38	



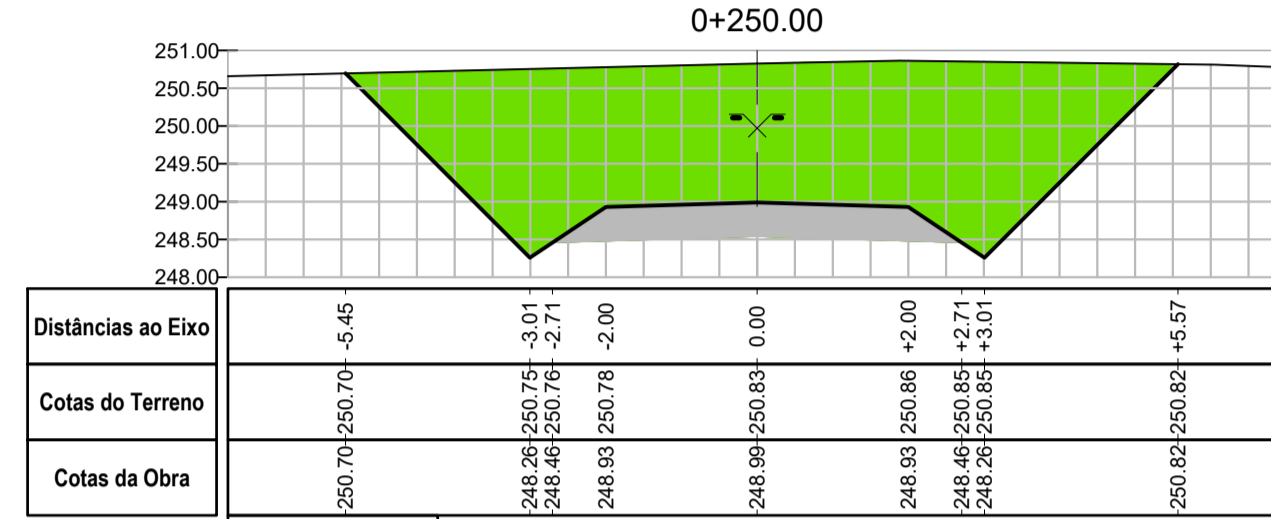
0+600.00		
Material	Area	
Escavação	14.67	
Aterro	0.00	



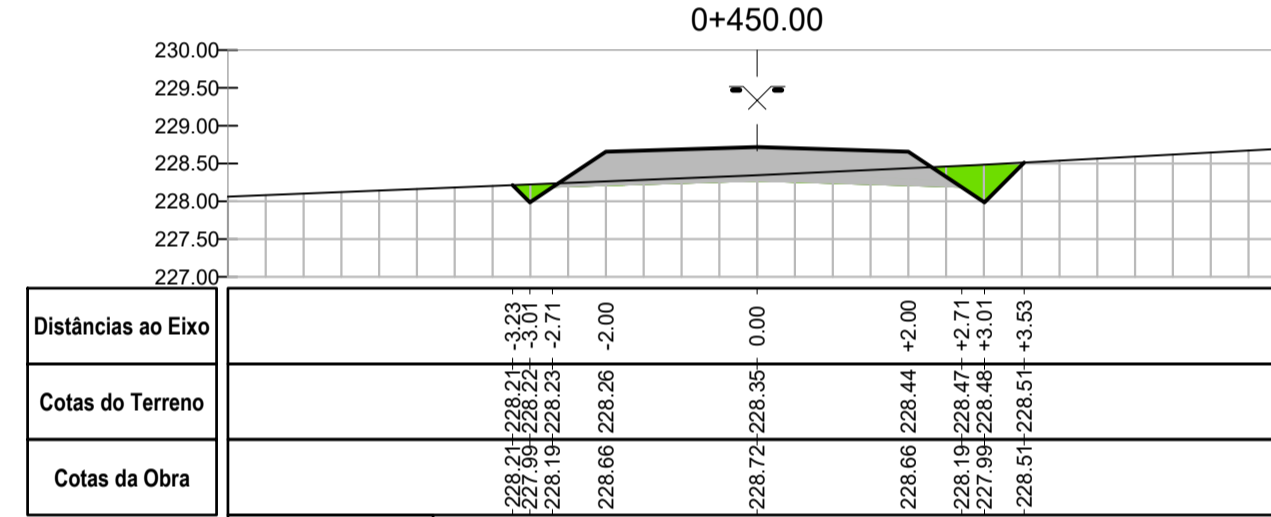
0+800.00		
Material	Area	
Escavação	1.32	
Aterro	0.02	



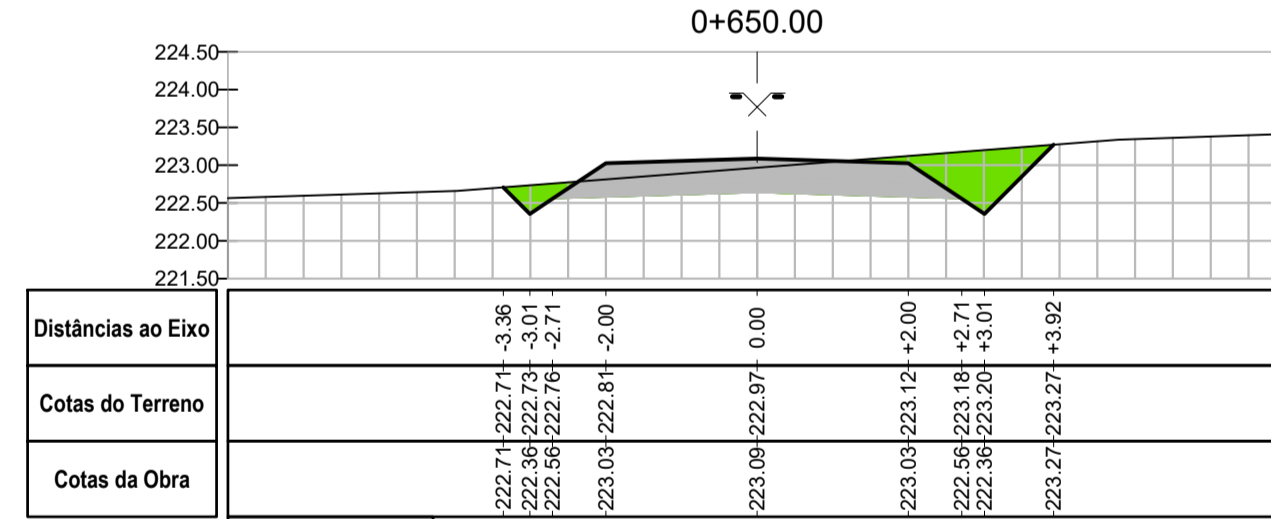
0+050.00		
Material	Area	
Escavação	4.21	
Aterro	0.00	



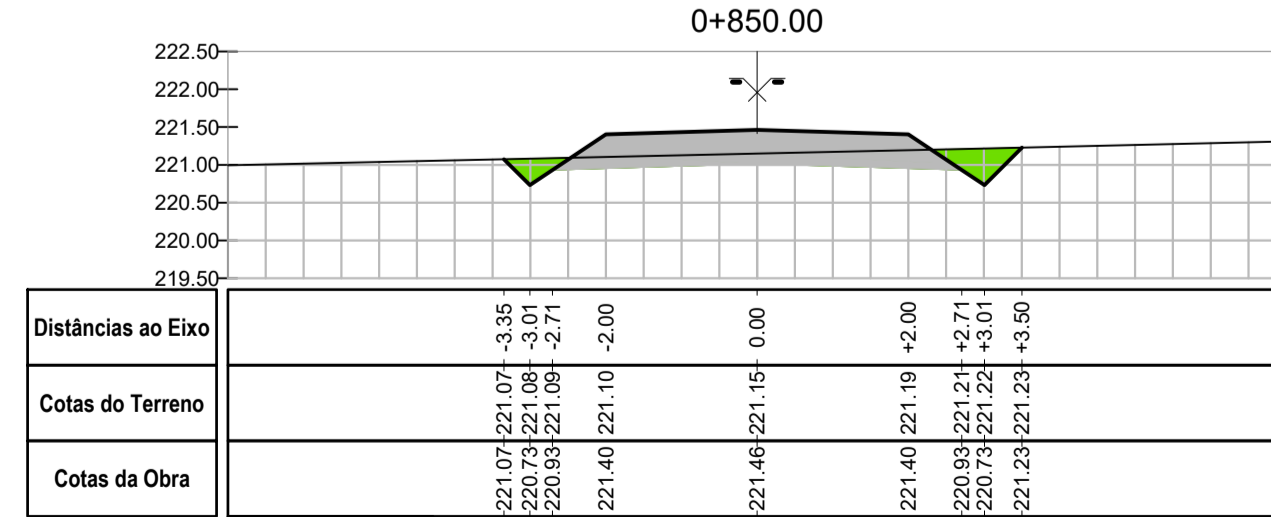
0+250.00		
Material	Area	
Escavação	20.41	
Aterro	0.00	



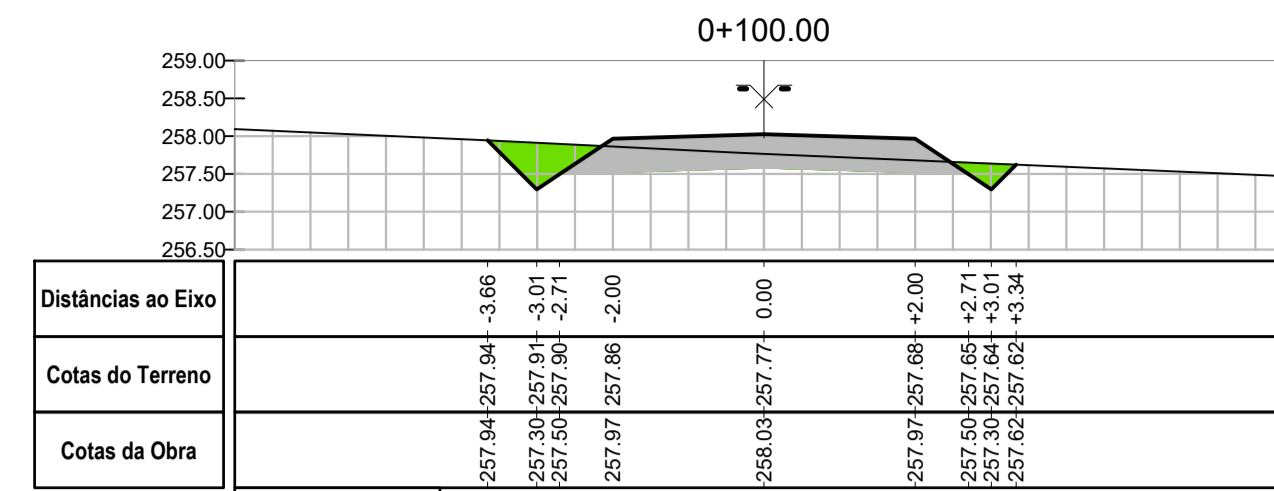
0+450.00		
Material	Area	
Escavação	0.98	
Aterro	0.00	



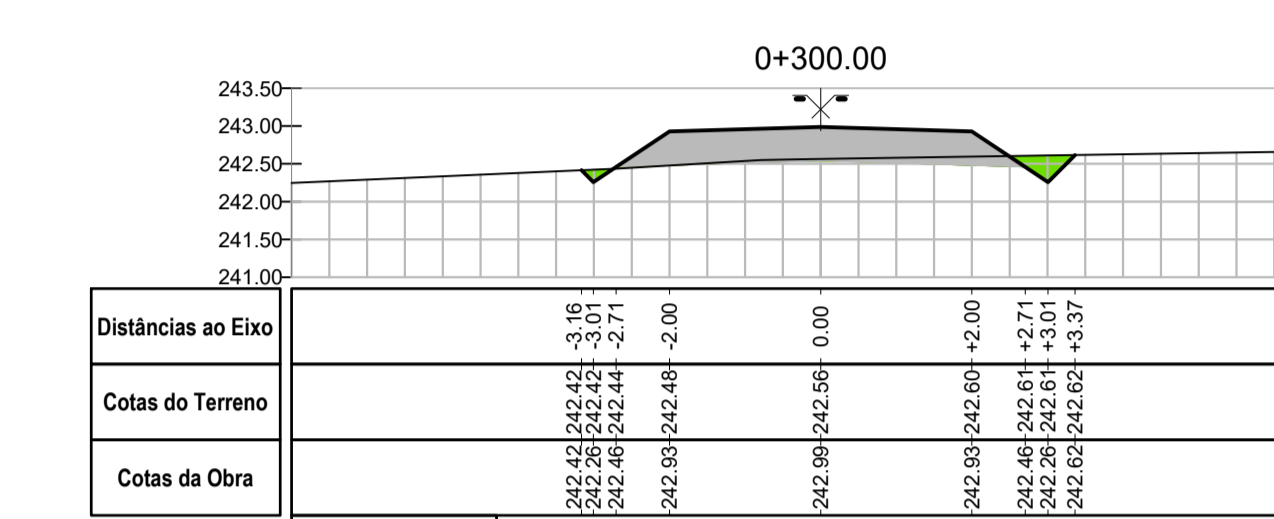
0+650.00		
Material	Area	
Escavação	2.77	
Aterro	0.00	



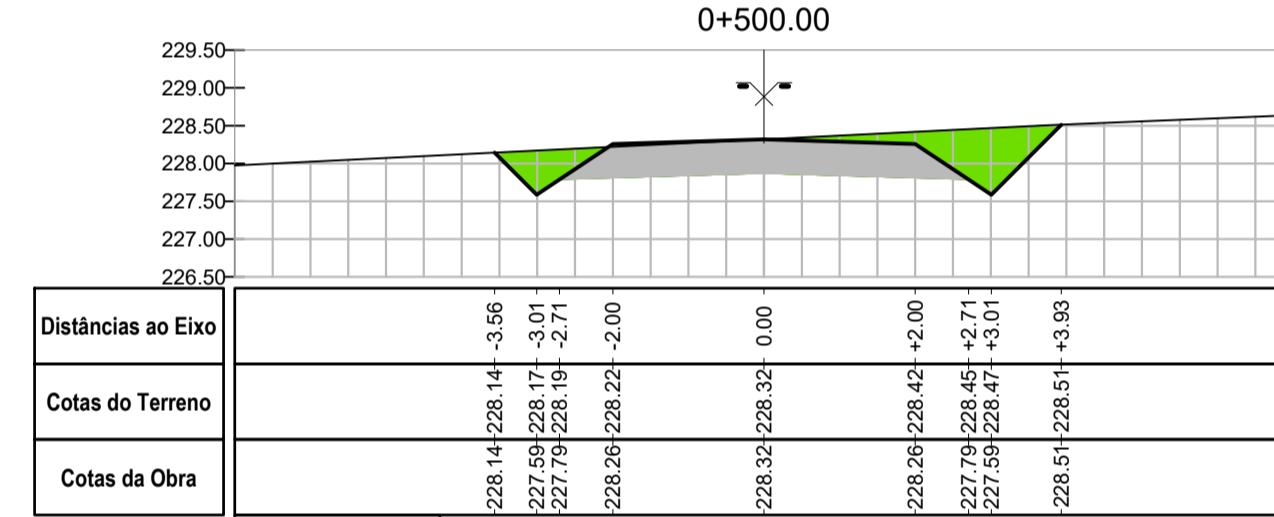
0+850.00		
Material	Area	
Escavação	1.32	
Aterro	0.00	



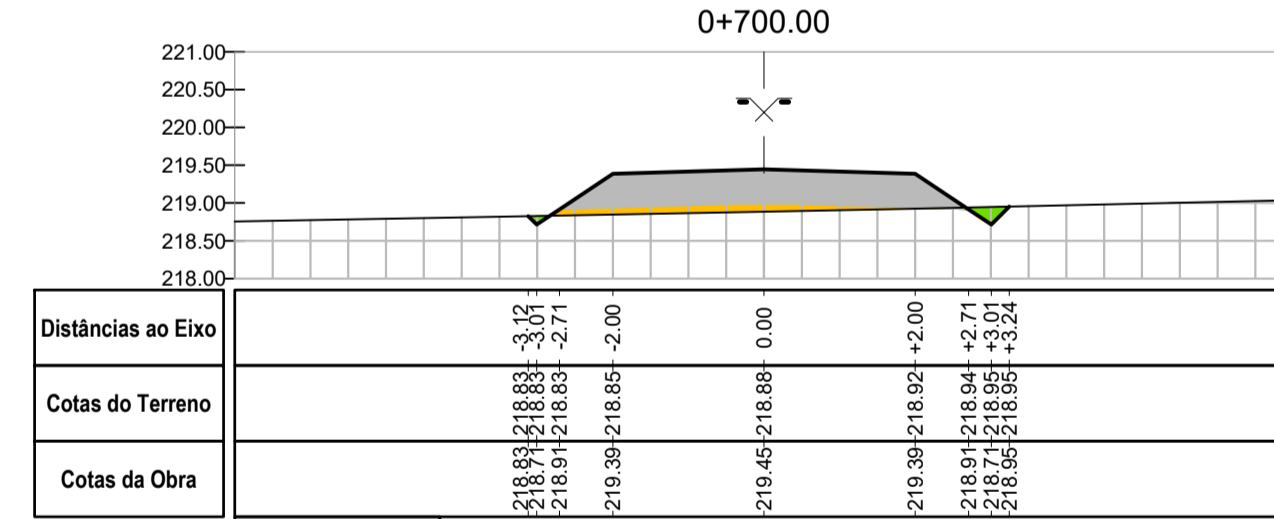
0+100.00		
Material	Area	
Escavação	1.75	
Aterro	0.00	



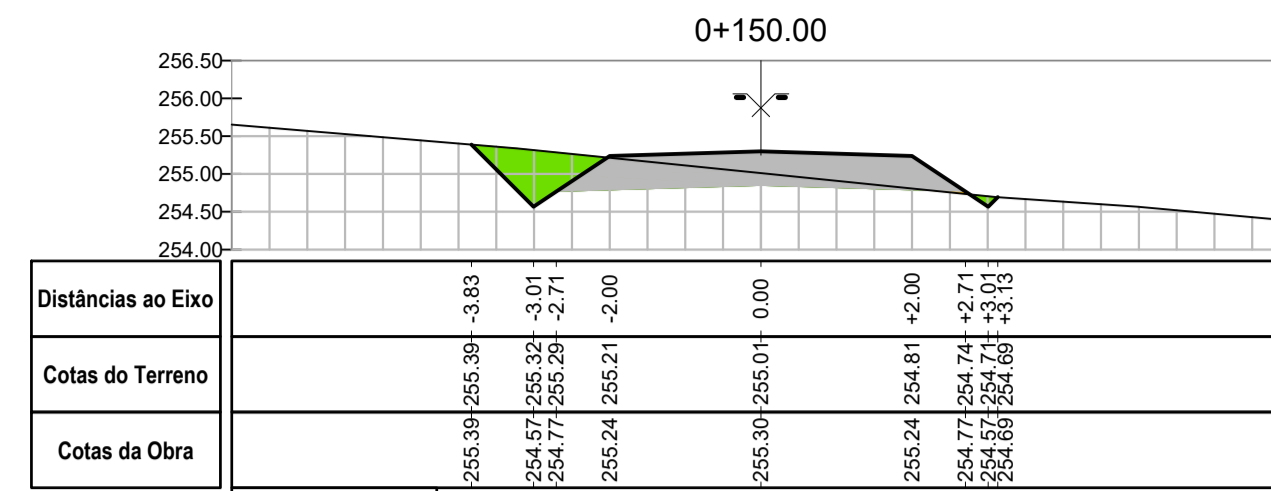
0+300.00		
Material	Area	
Escavação	0.45	
Aterro	0.01	



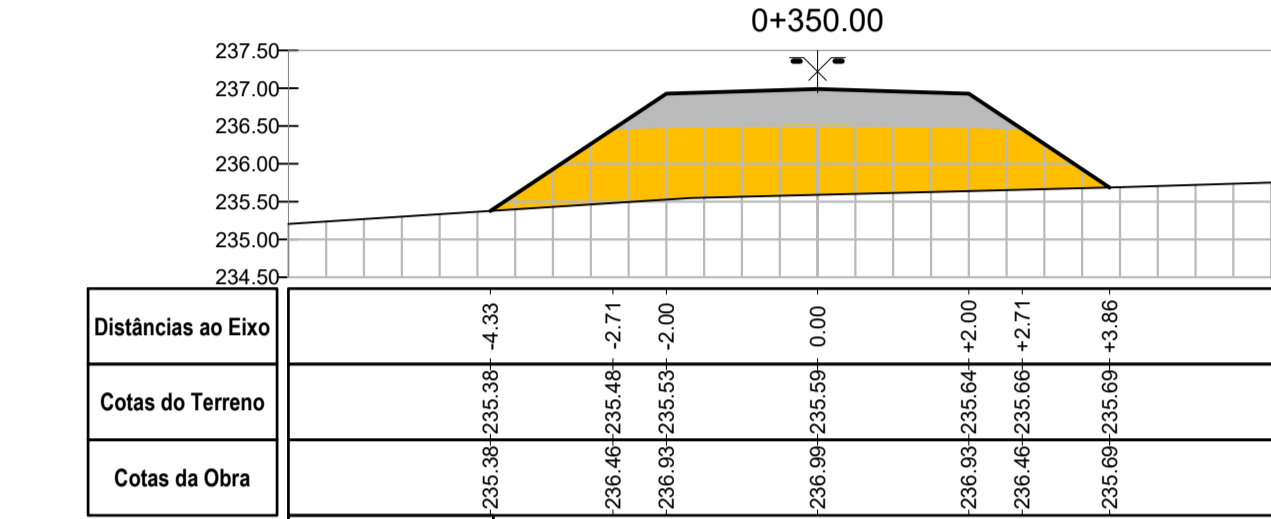
0+500.00		
Material	Area	
Escavação	3.62	
Aterro	0.00	



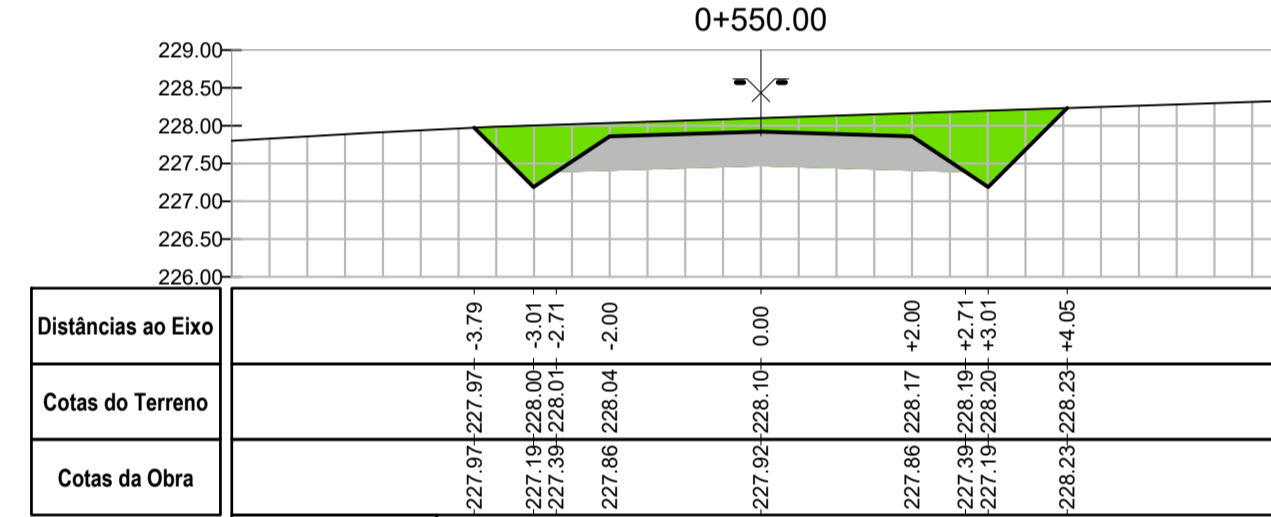
0+700.00		
Material	Area	
Escavação	0.09	
Aterro	0.39	



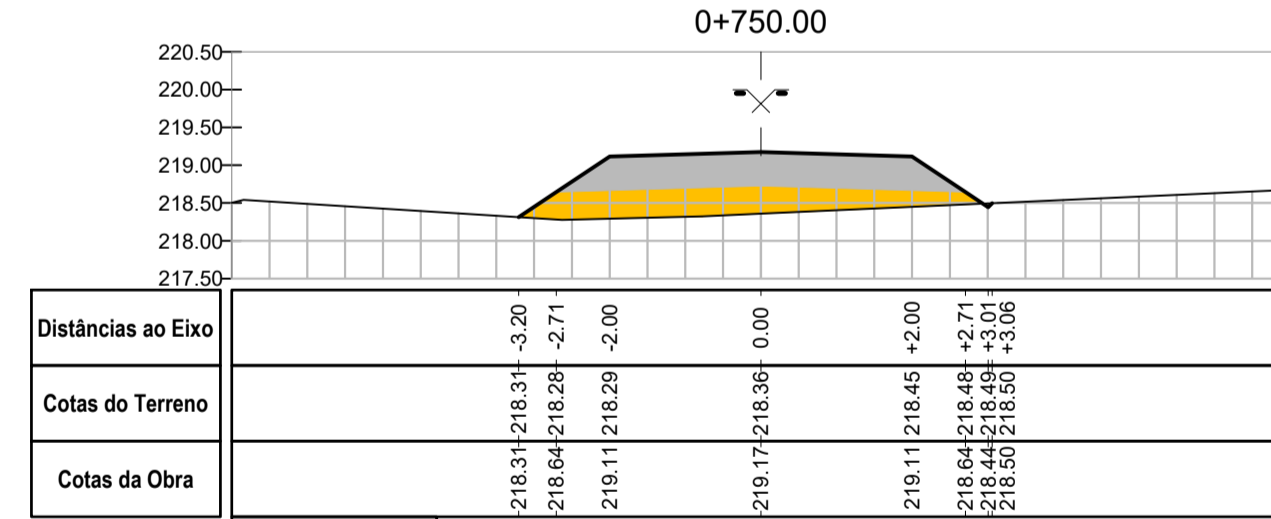
0+150.00		
Material	Area	
Escavação	1.63	
Aterro	0.01	



0+350.00		
Material	Area	
Escavação	0.00	
Aterro	6.19	

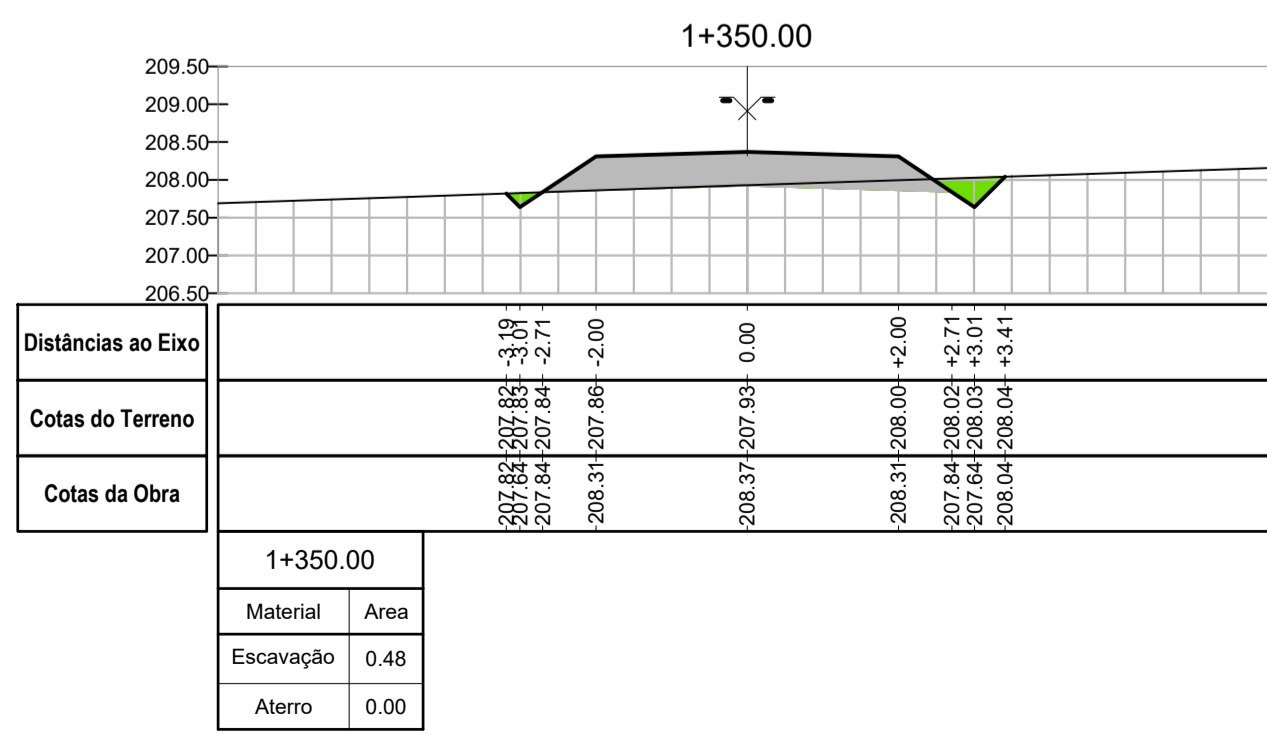
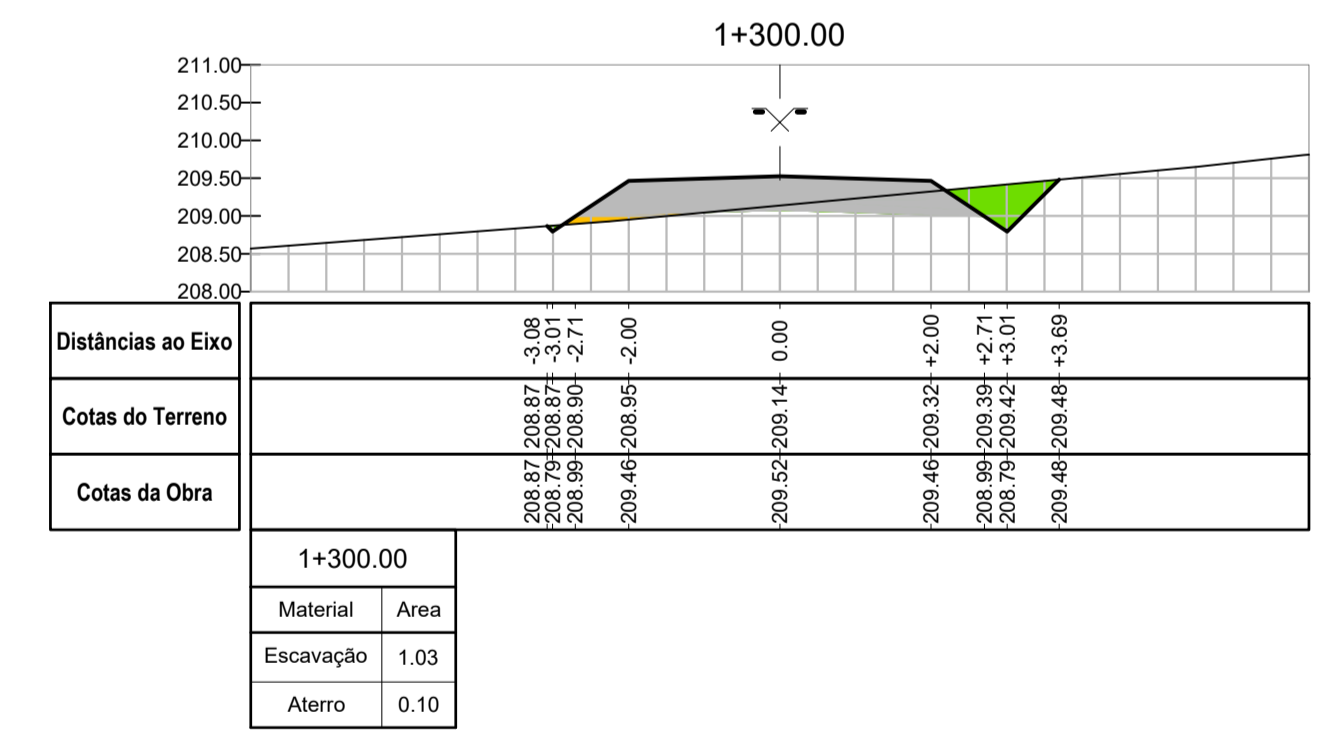
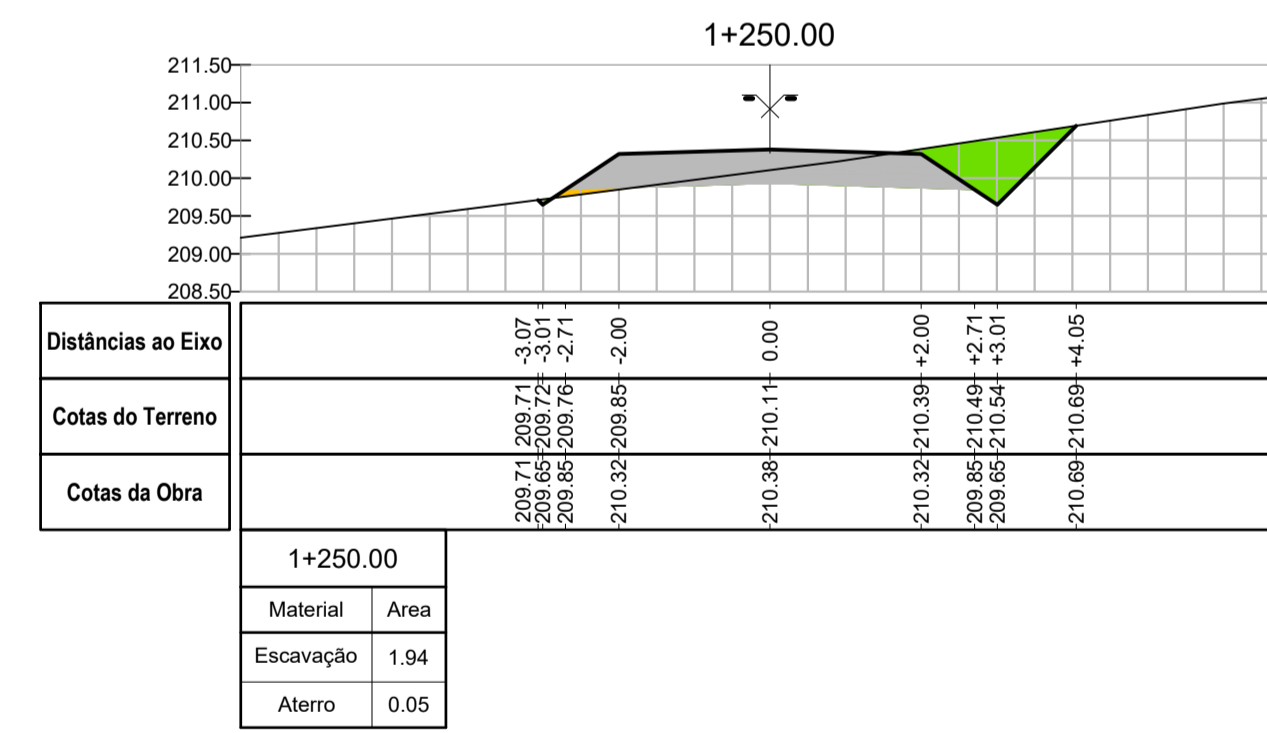
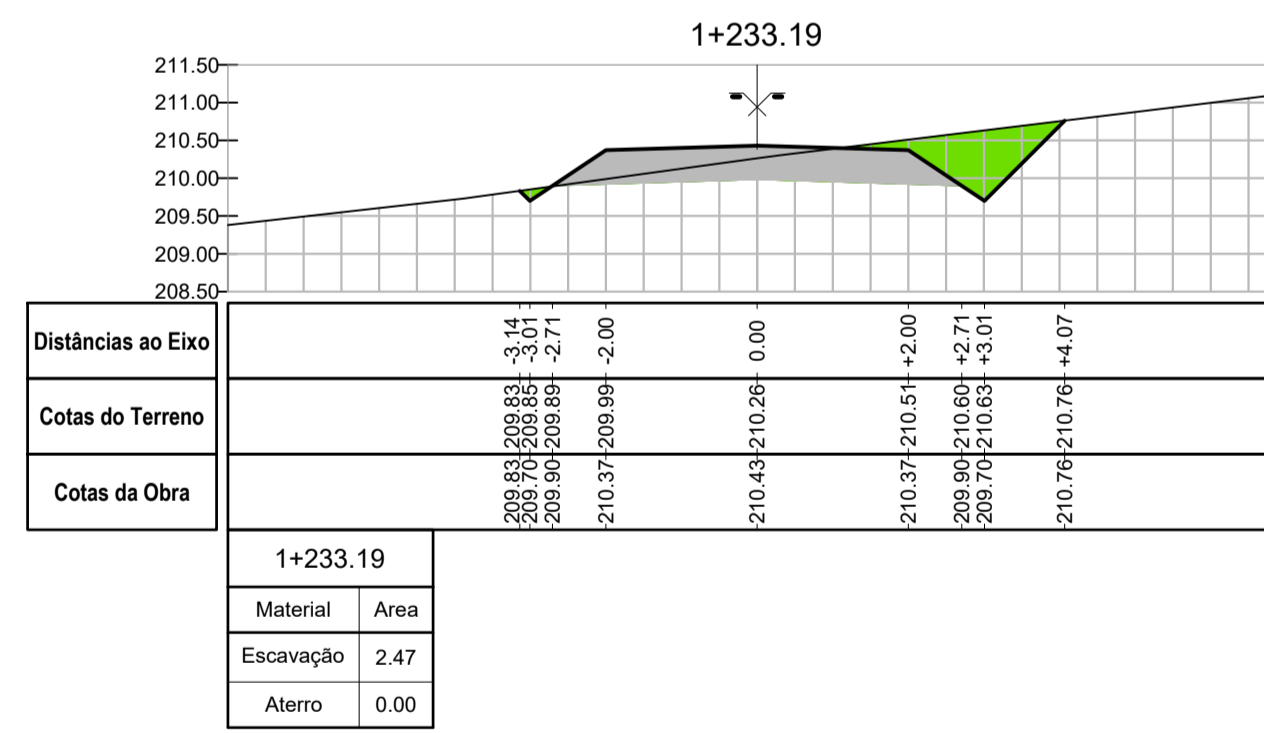
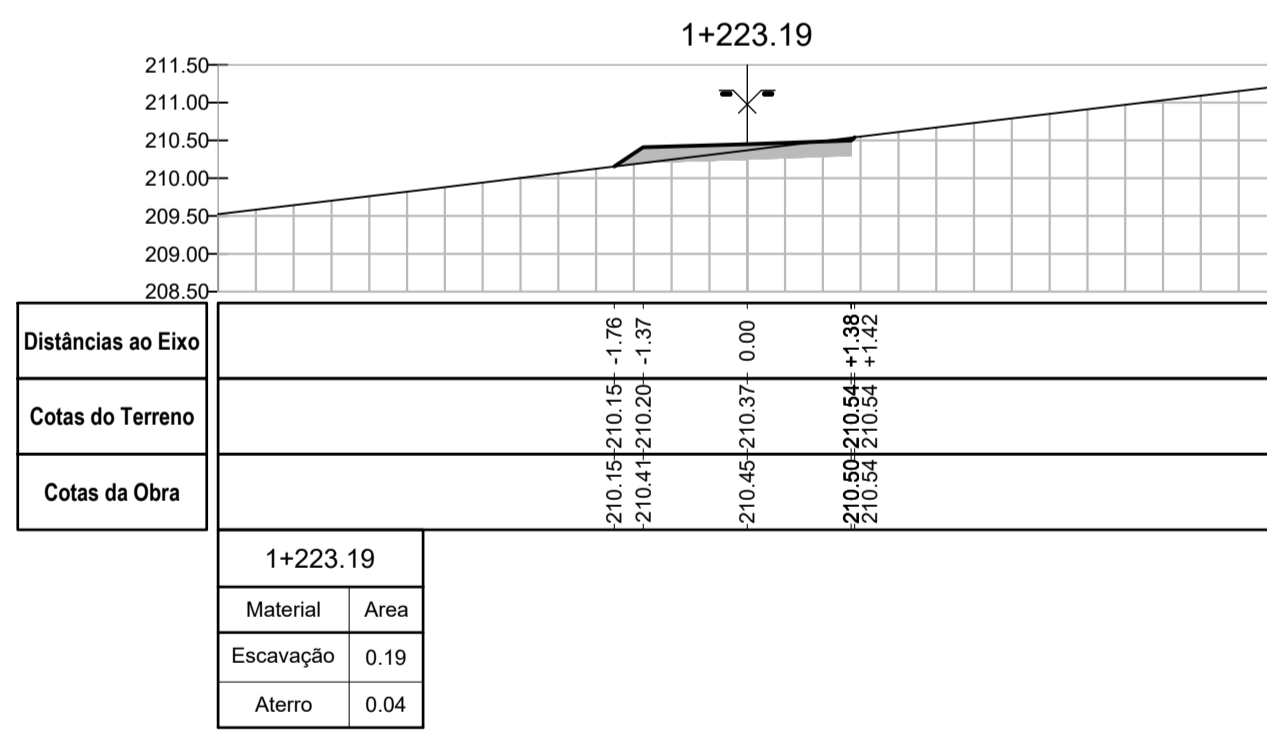
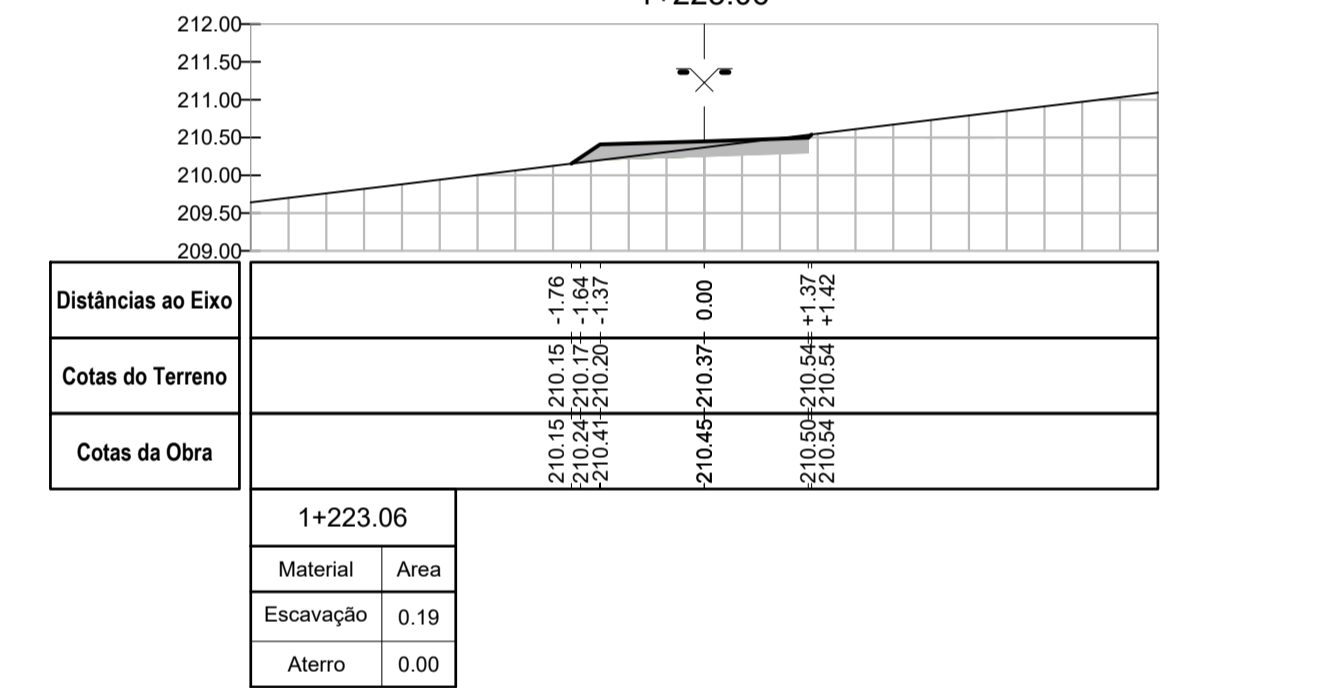
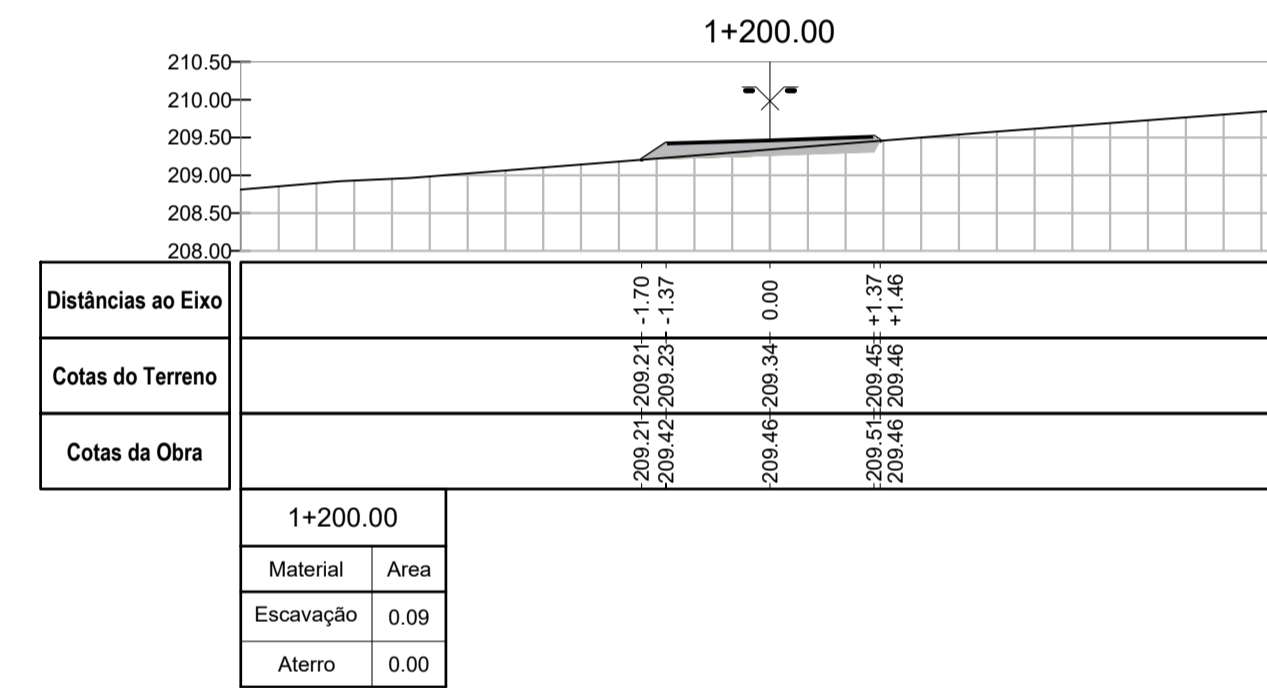
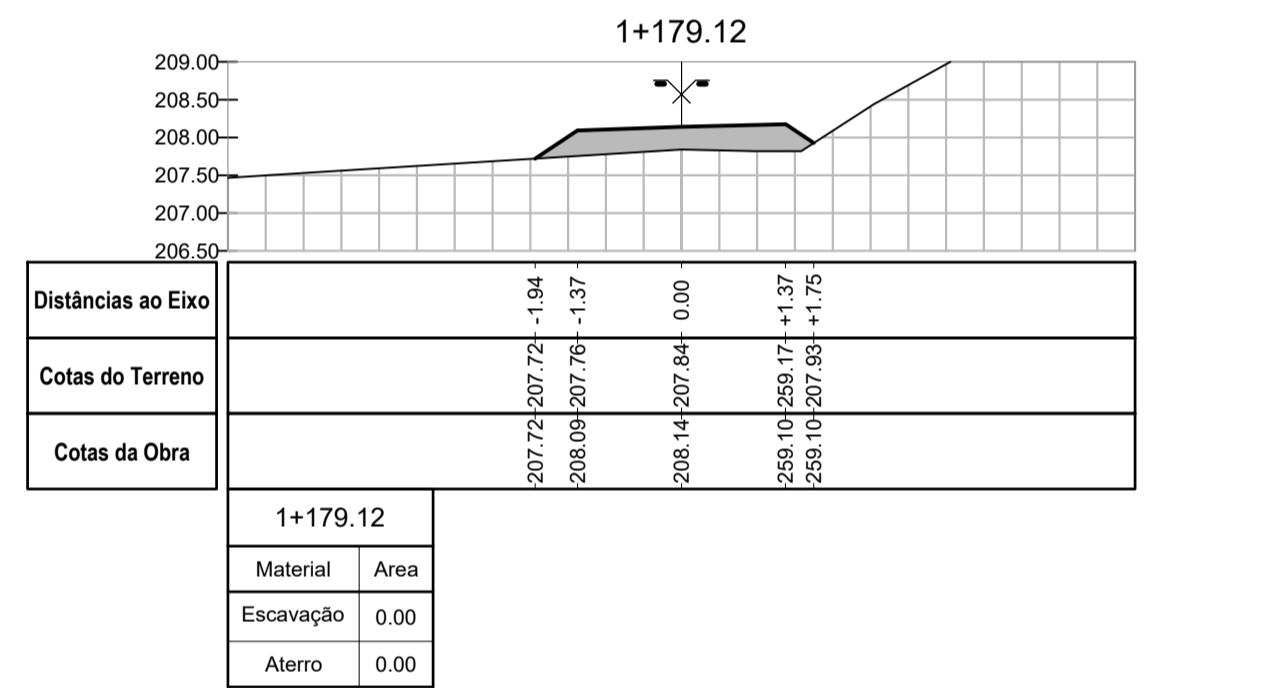
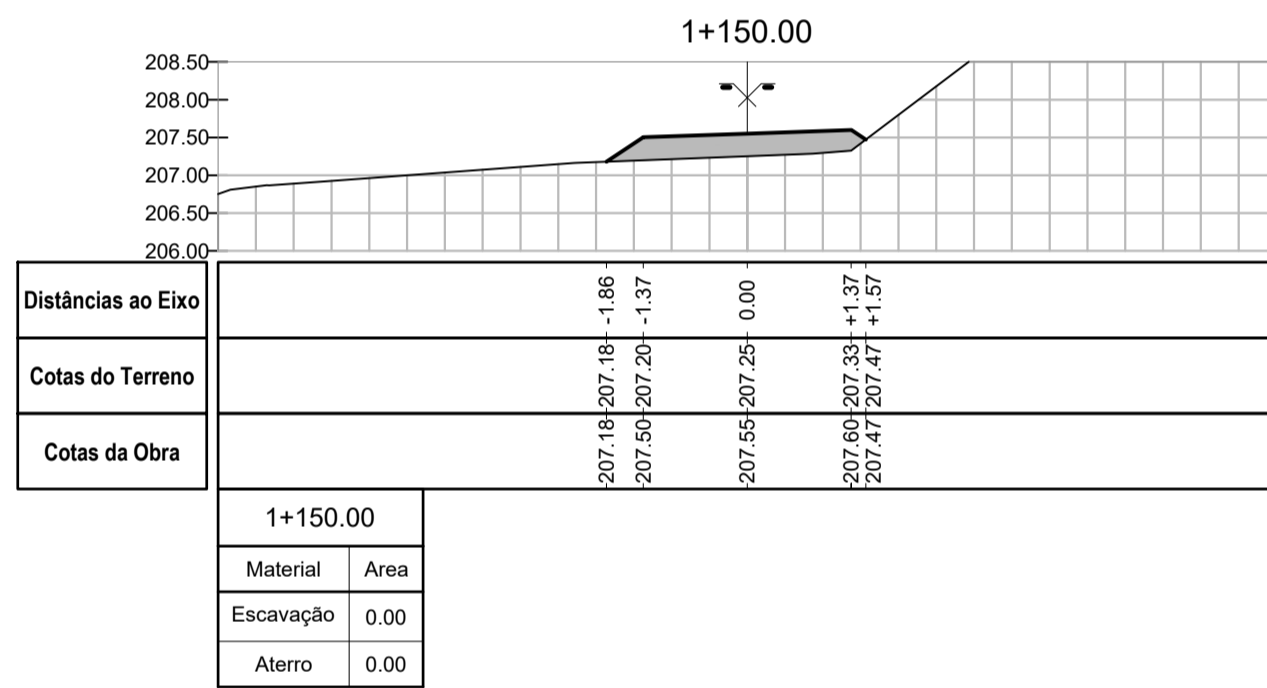
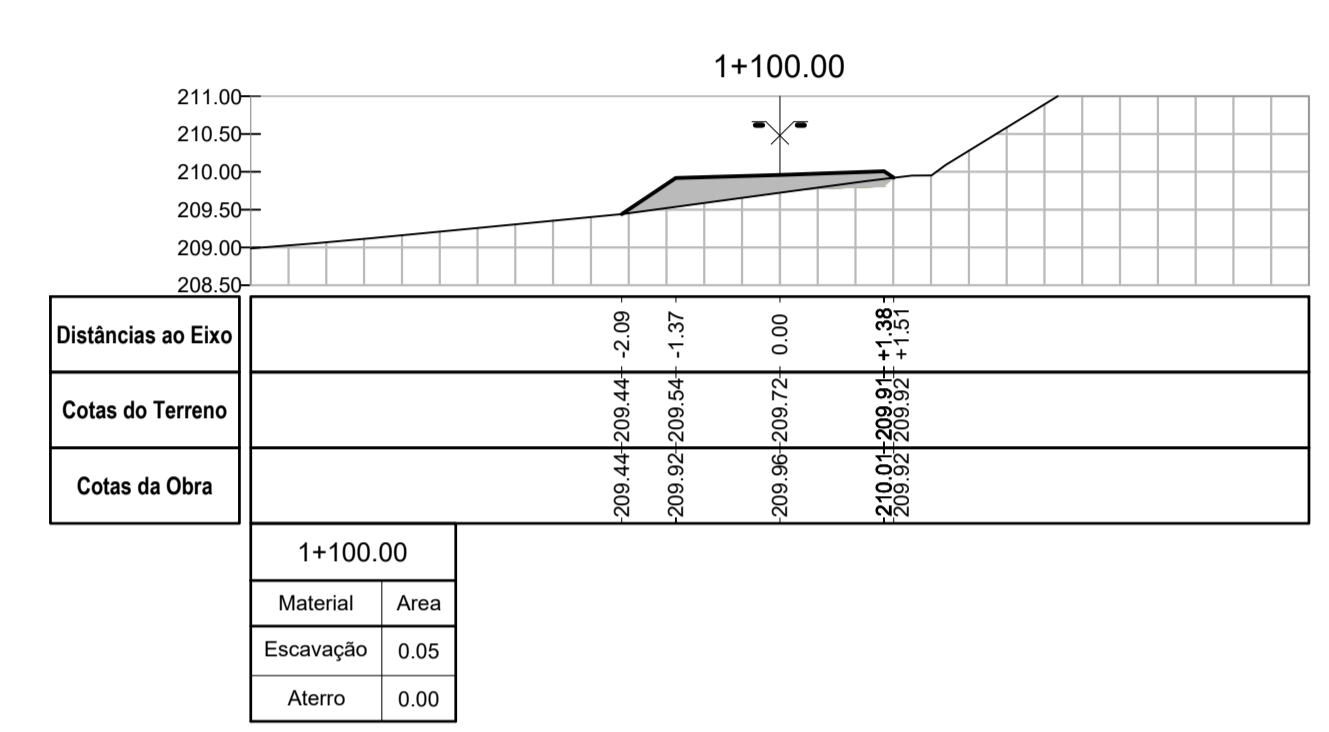
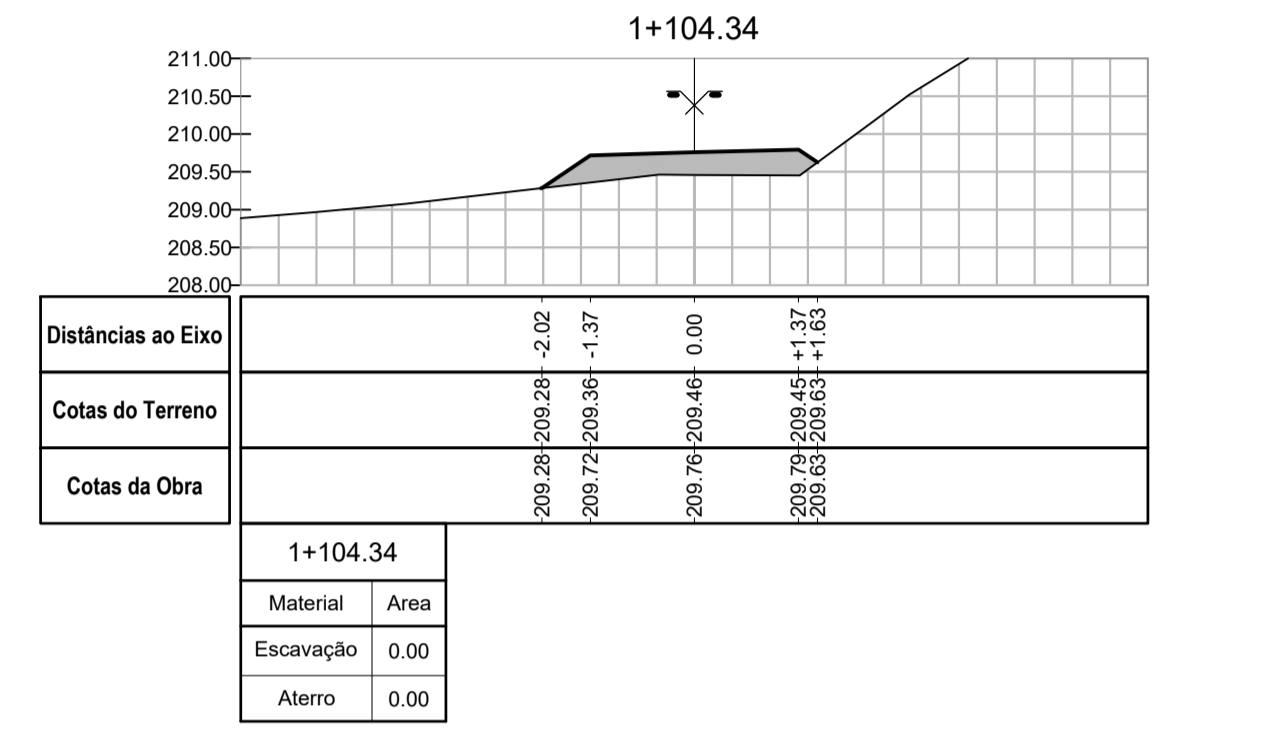
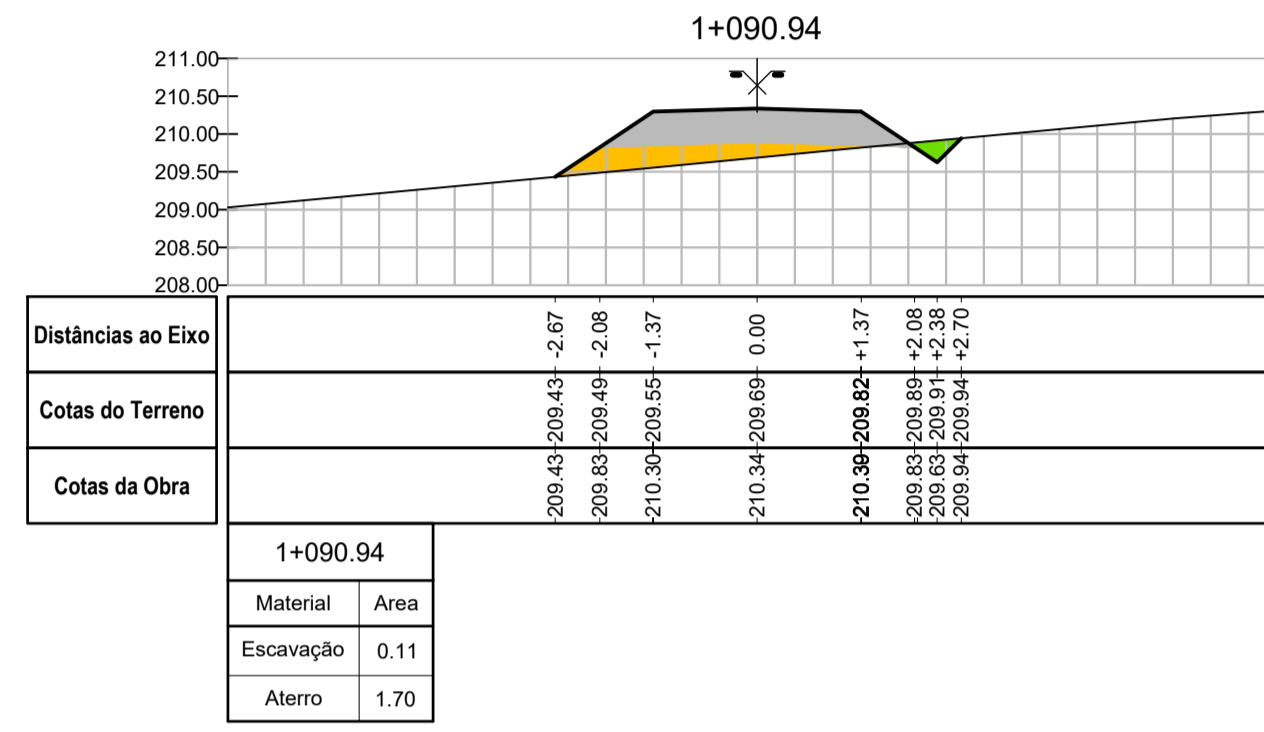
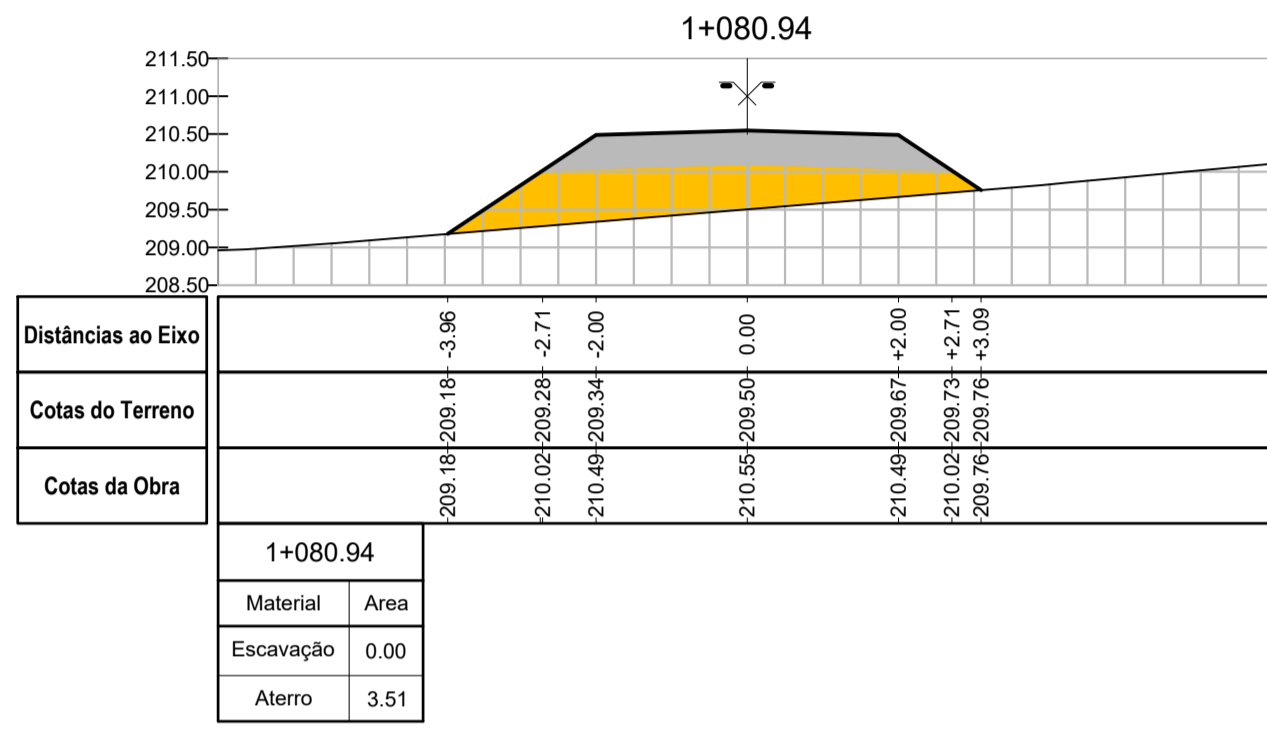
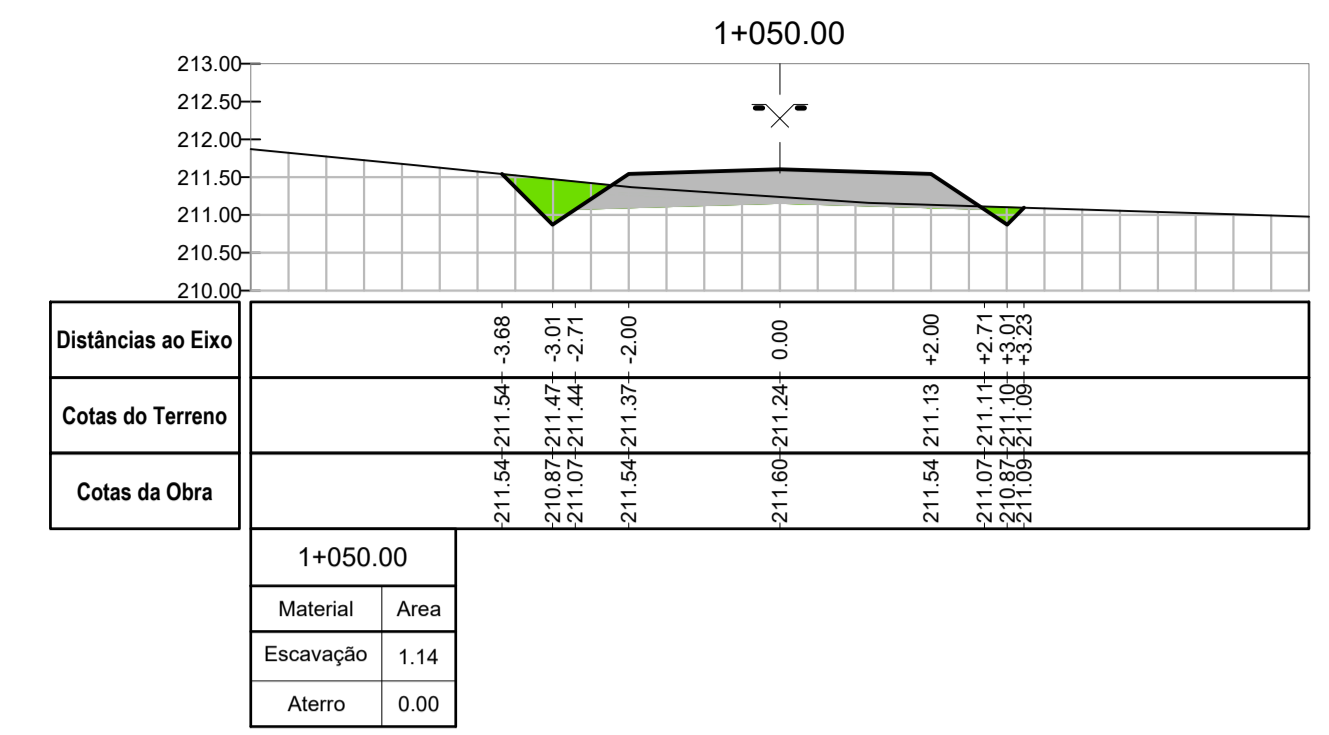
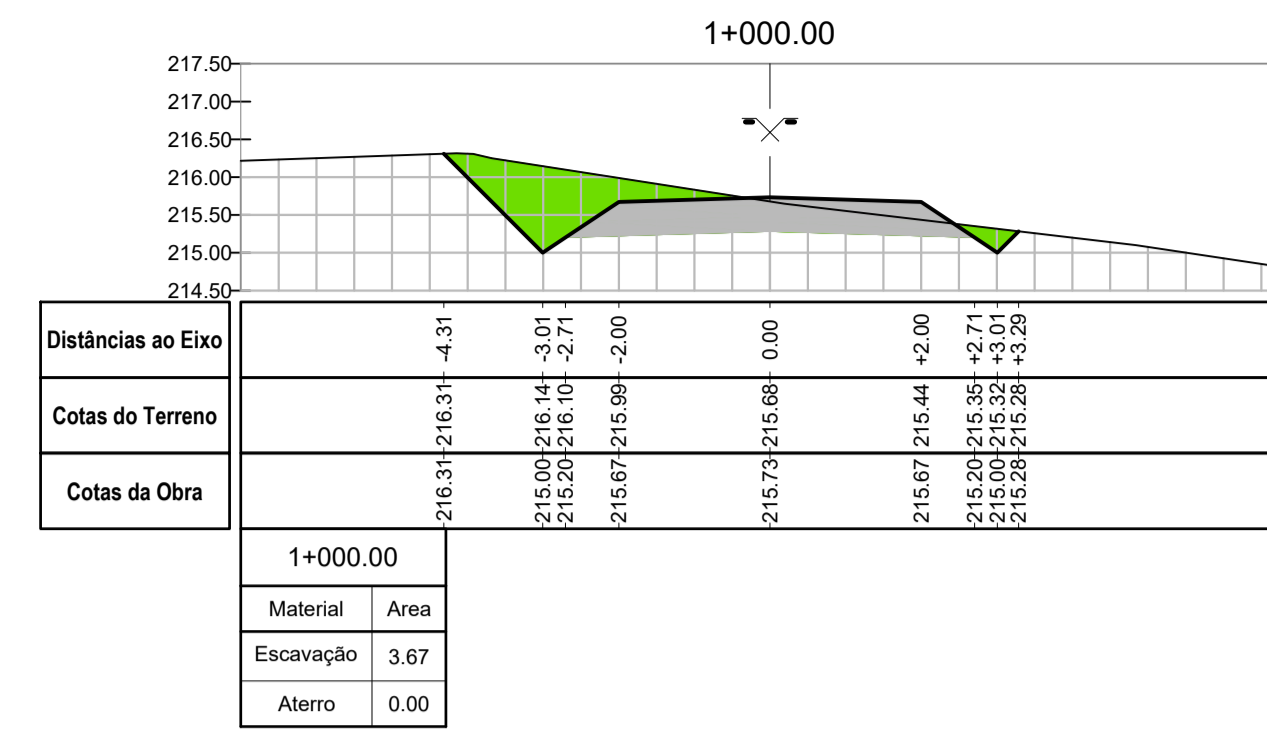
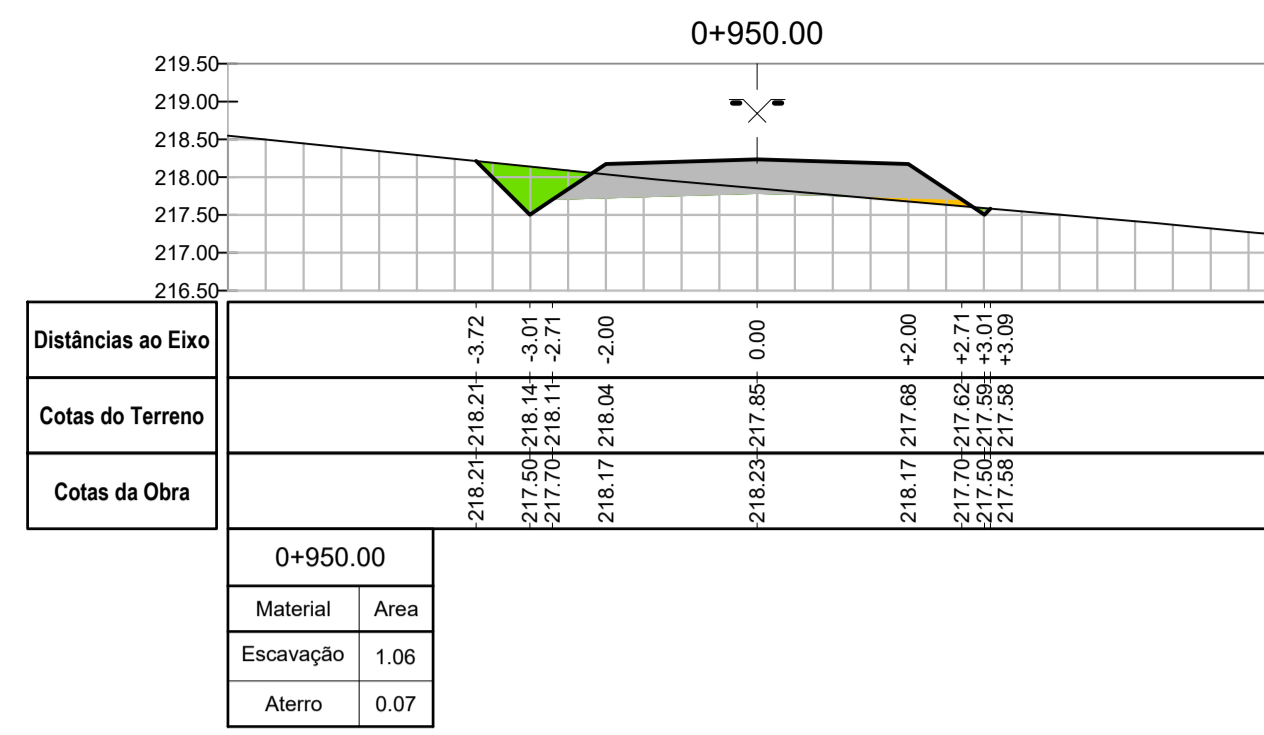
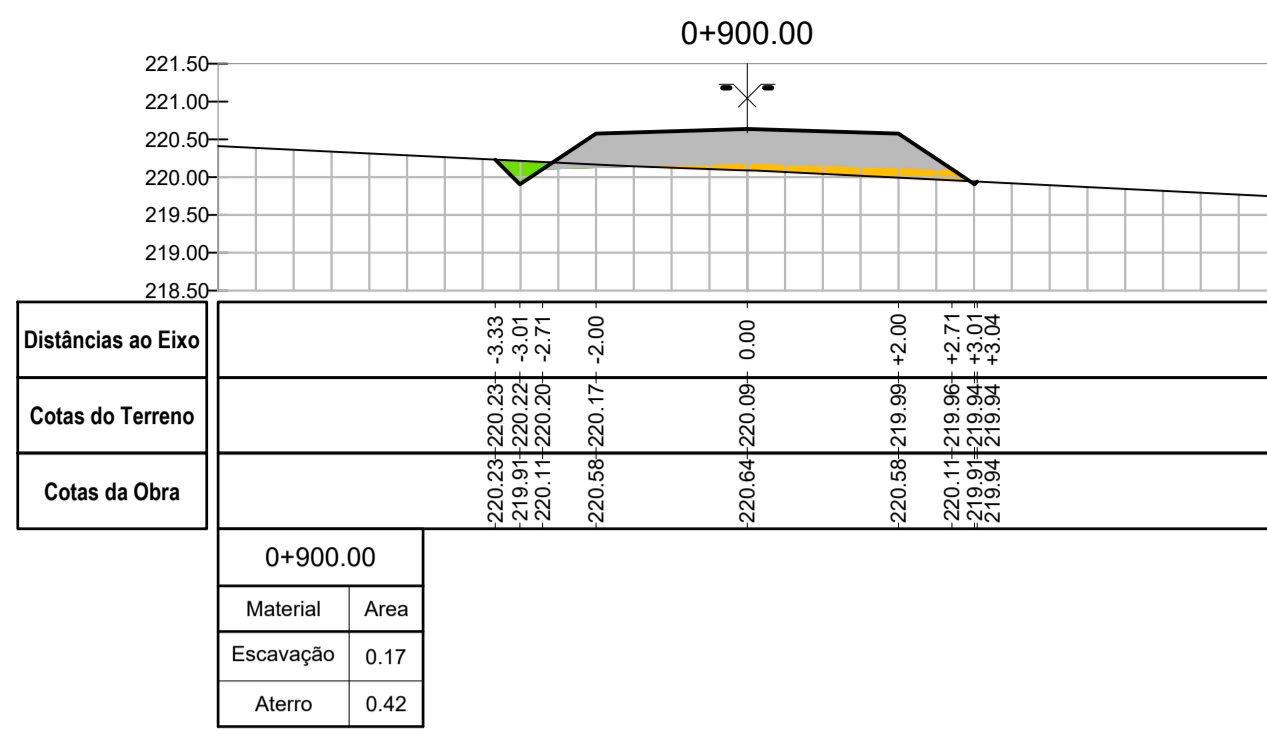


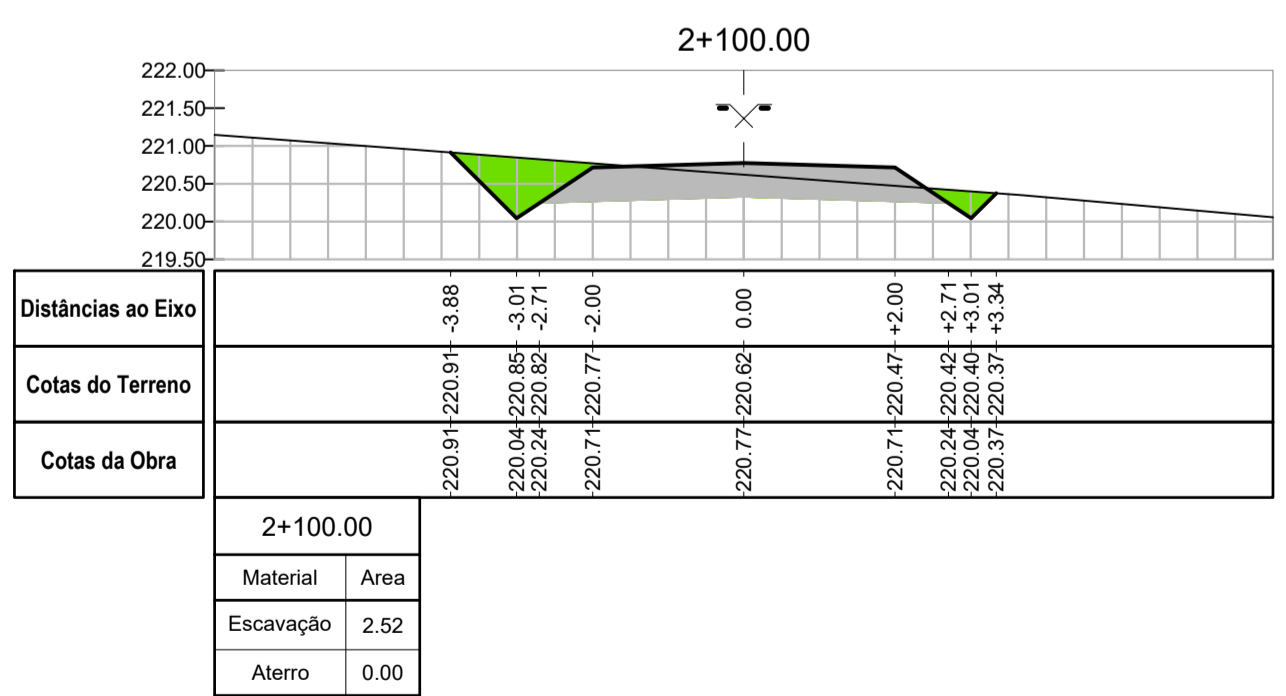
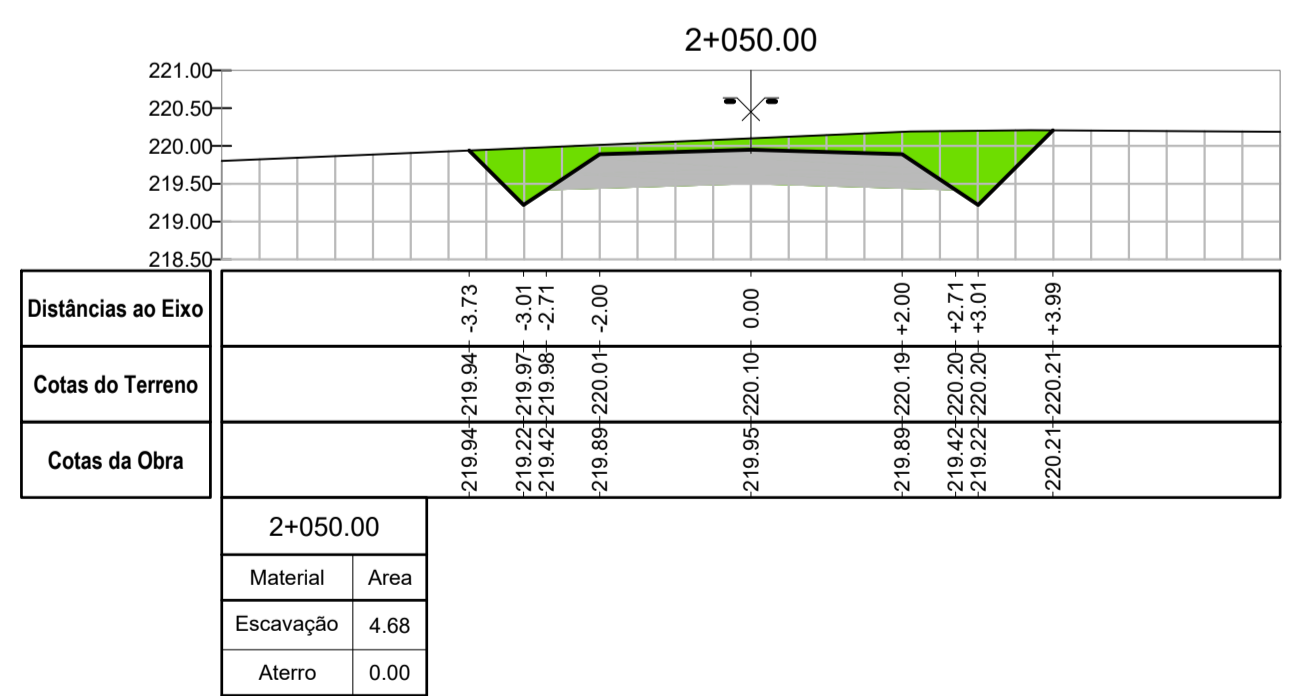
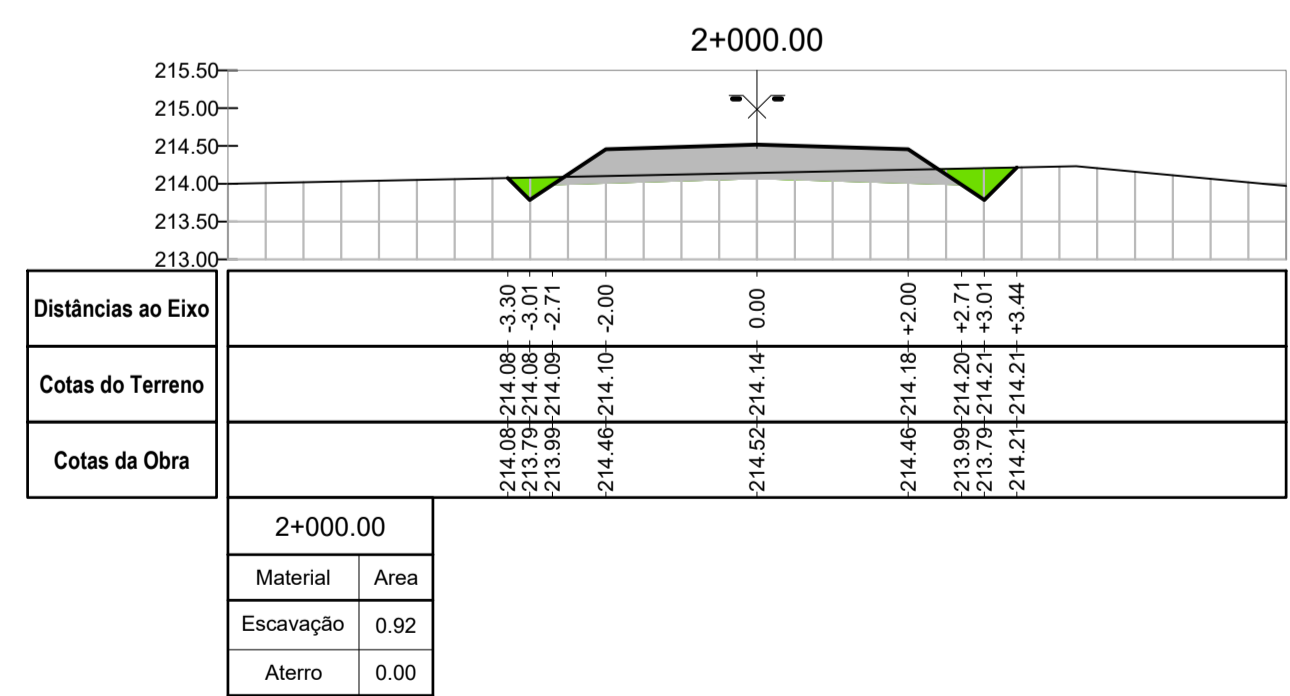
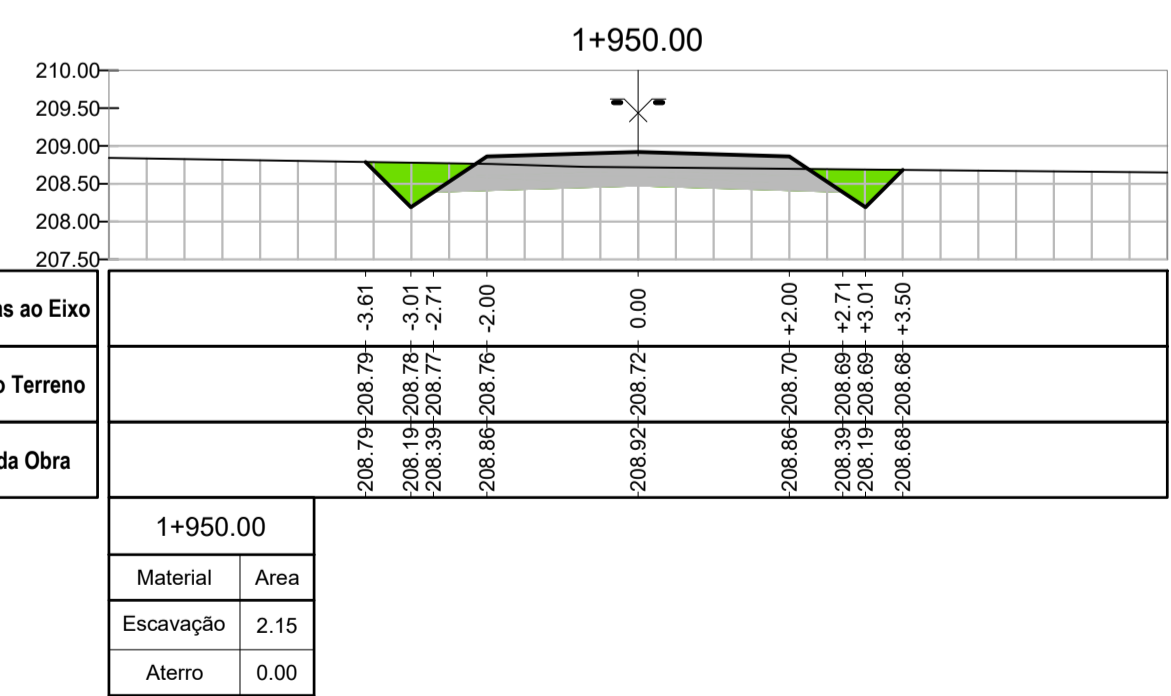
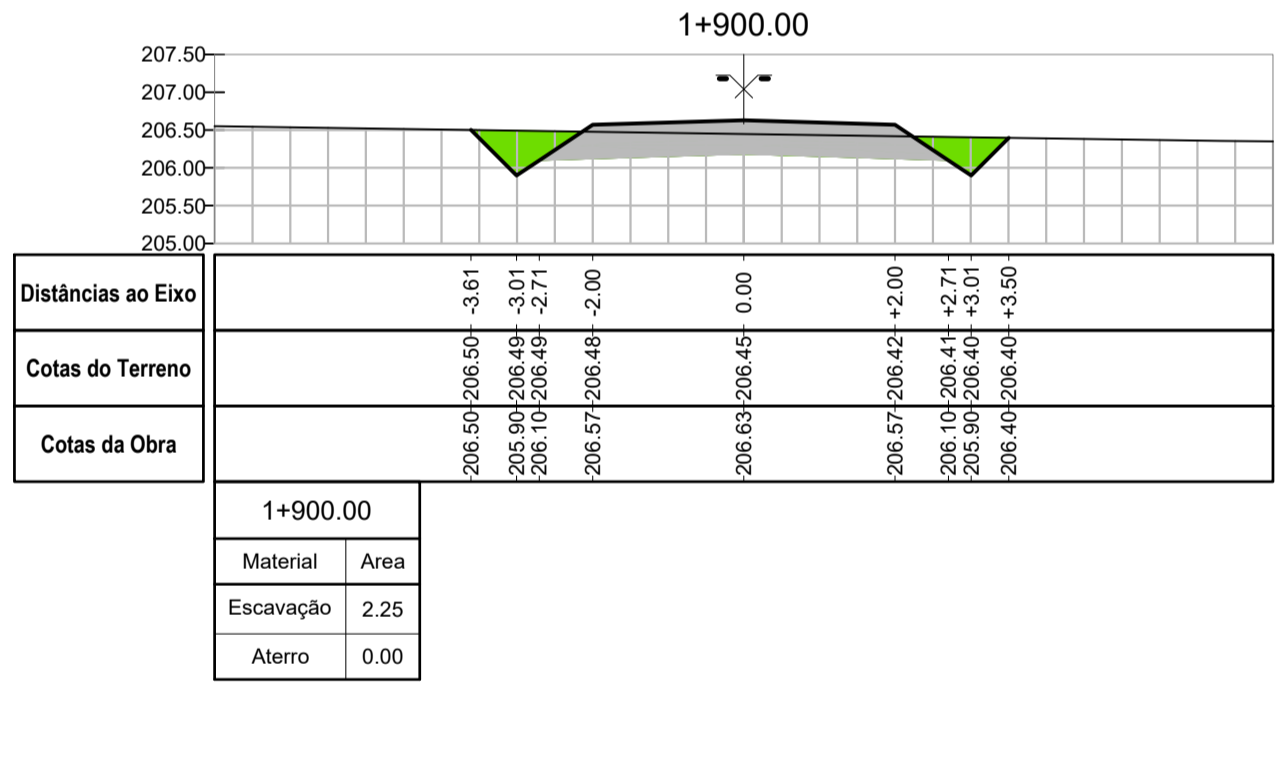
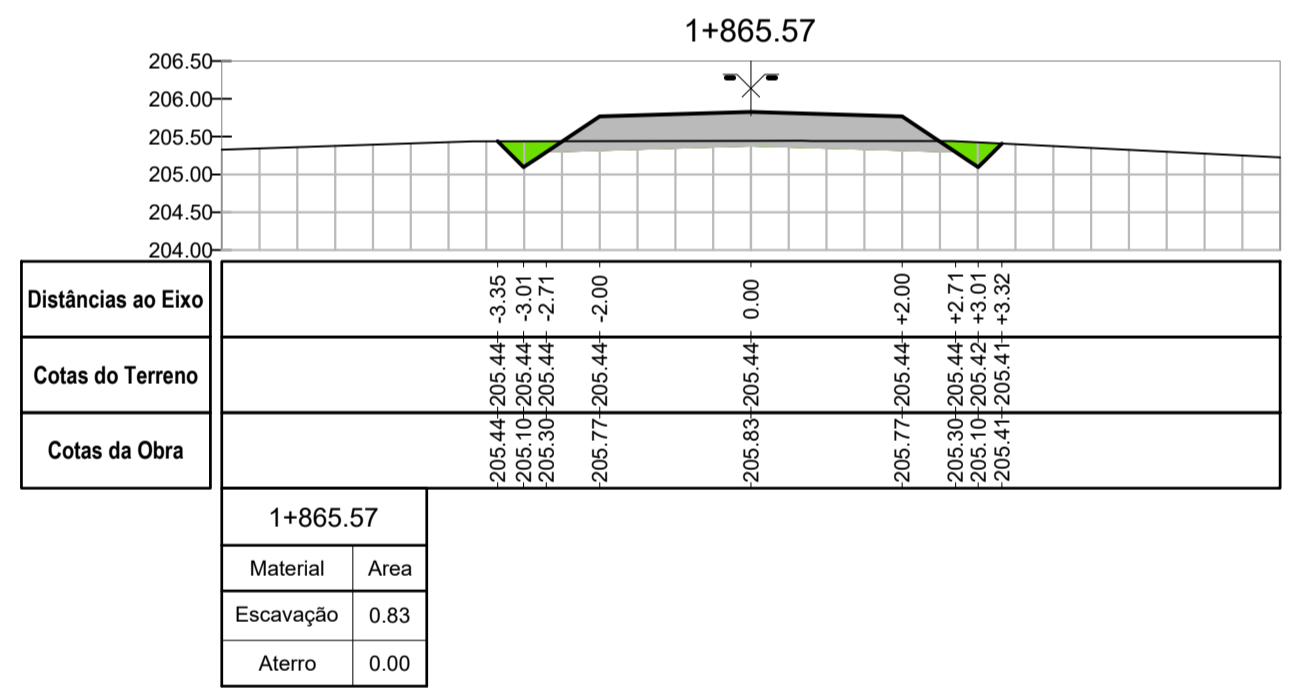
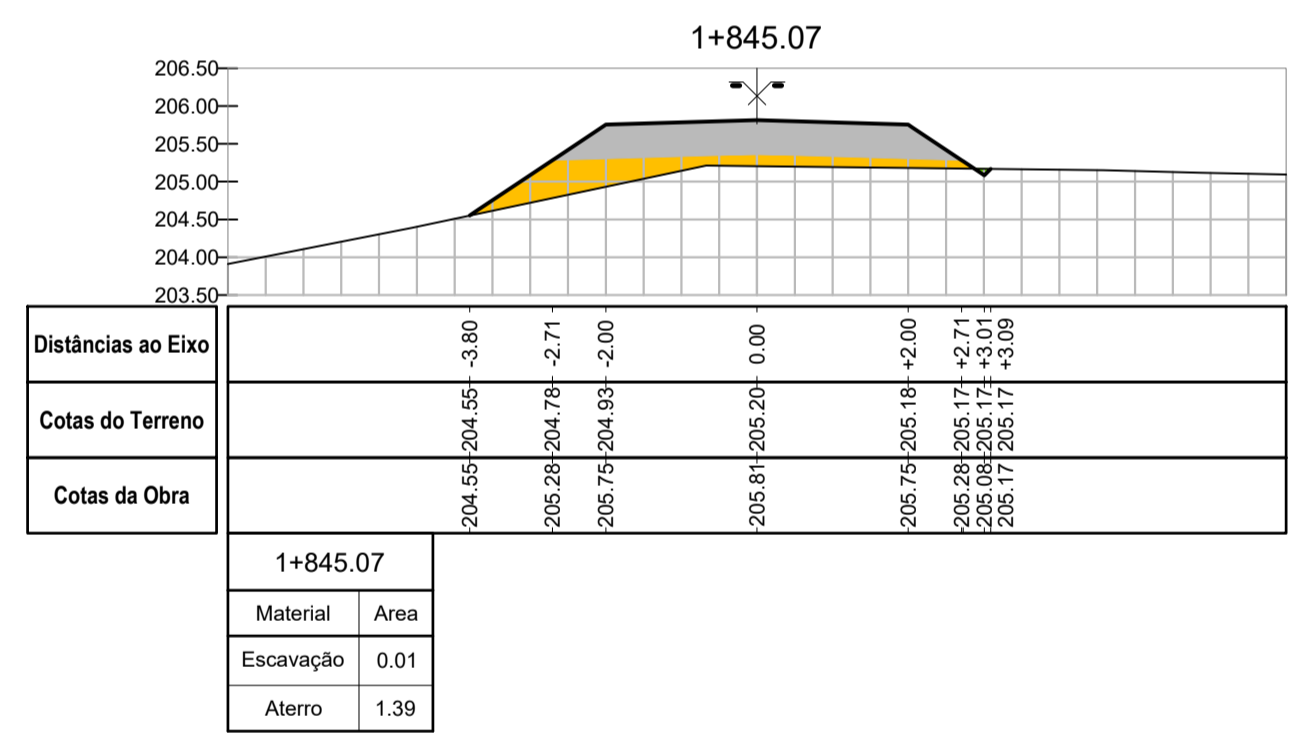
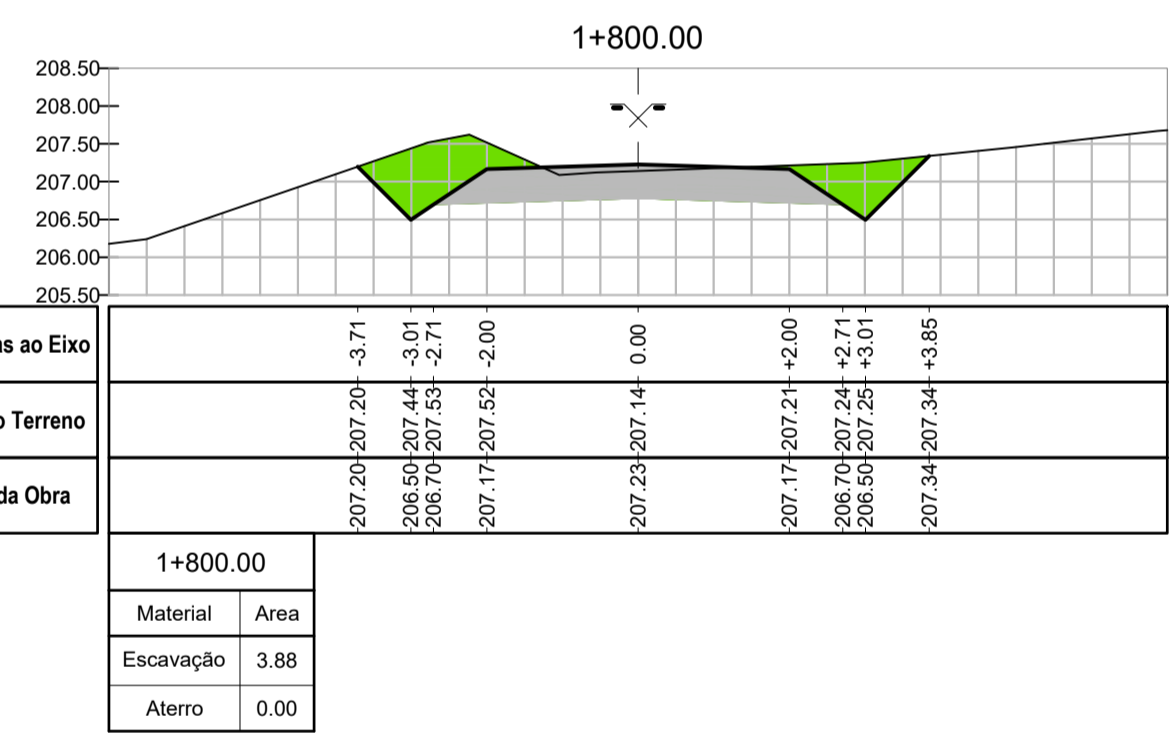
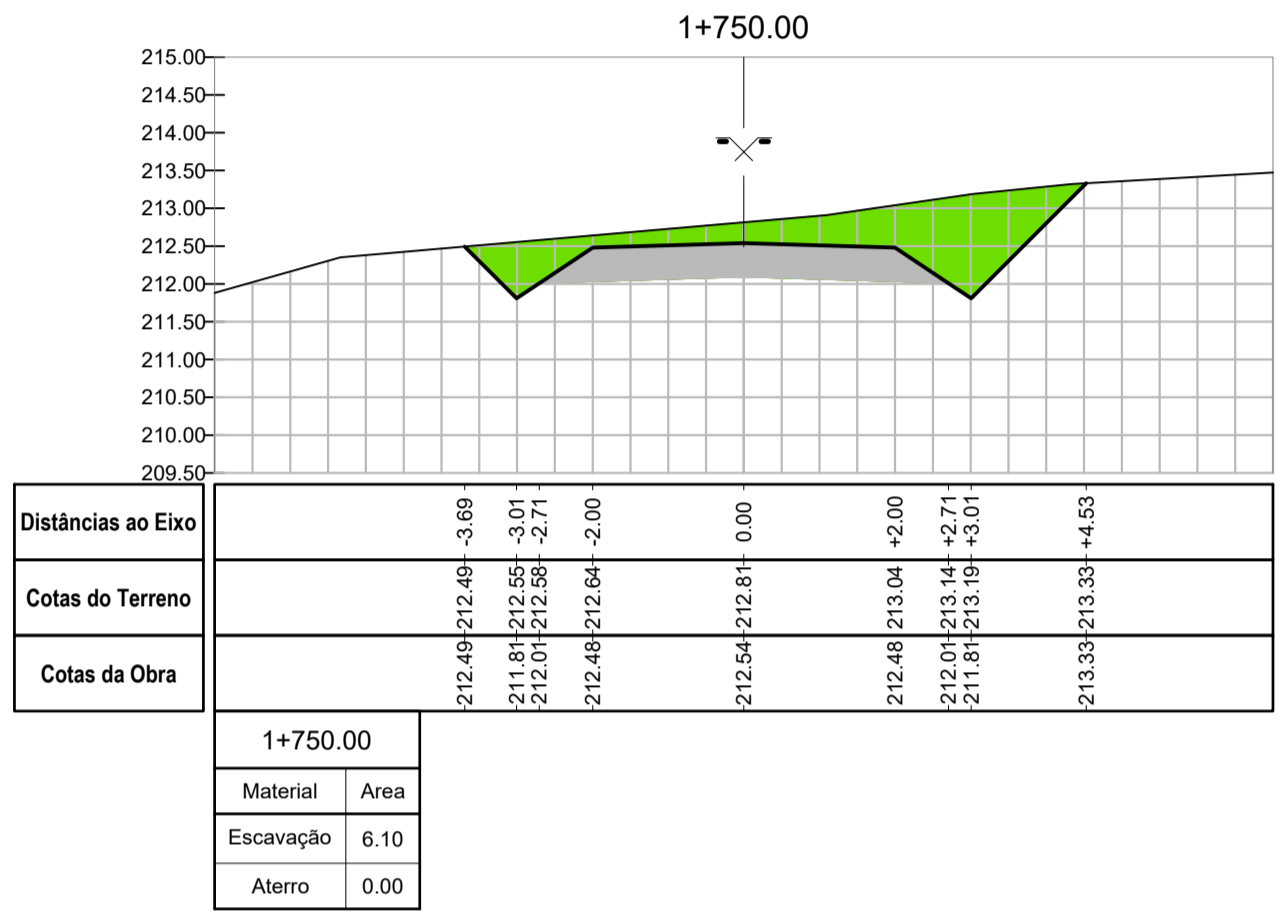
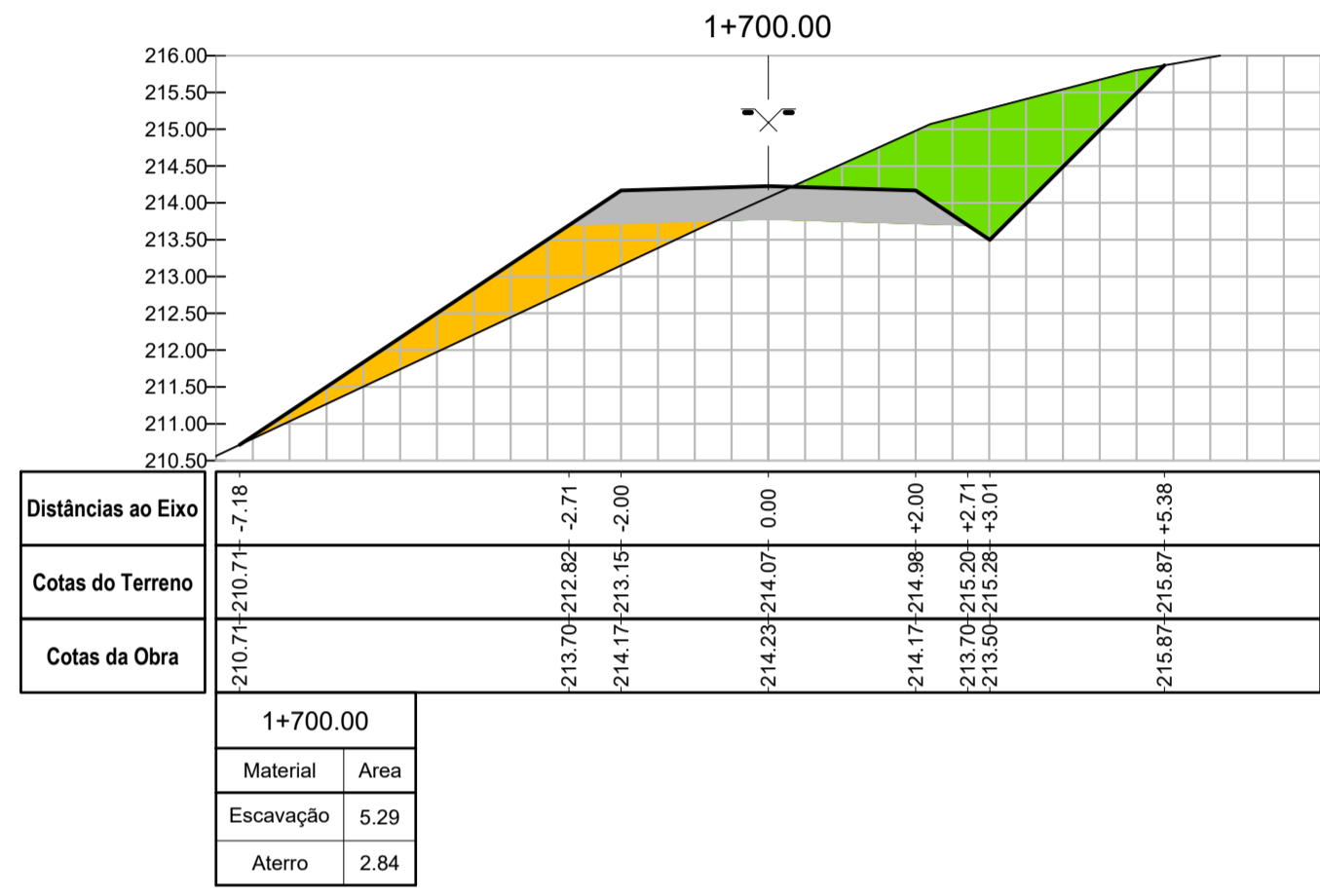
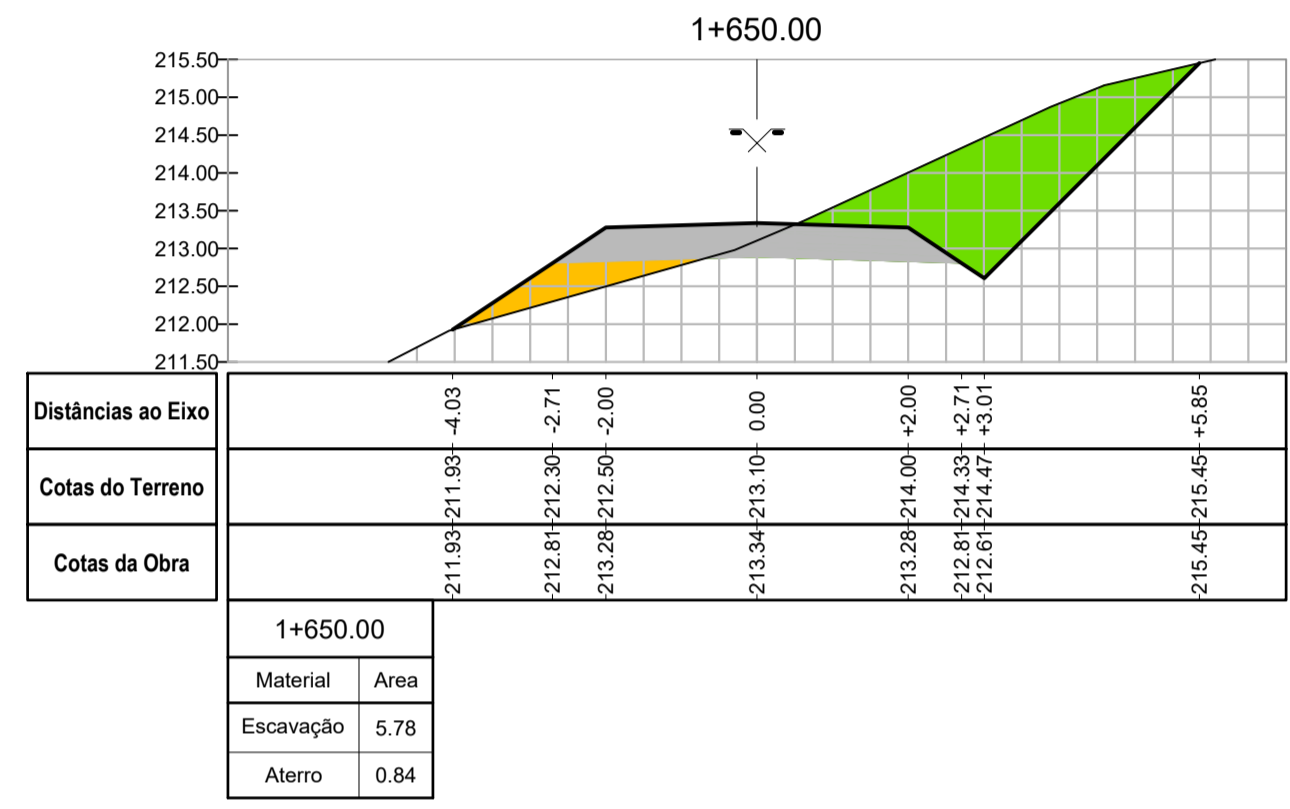
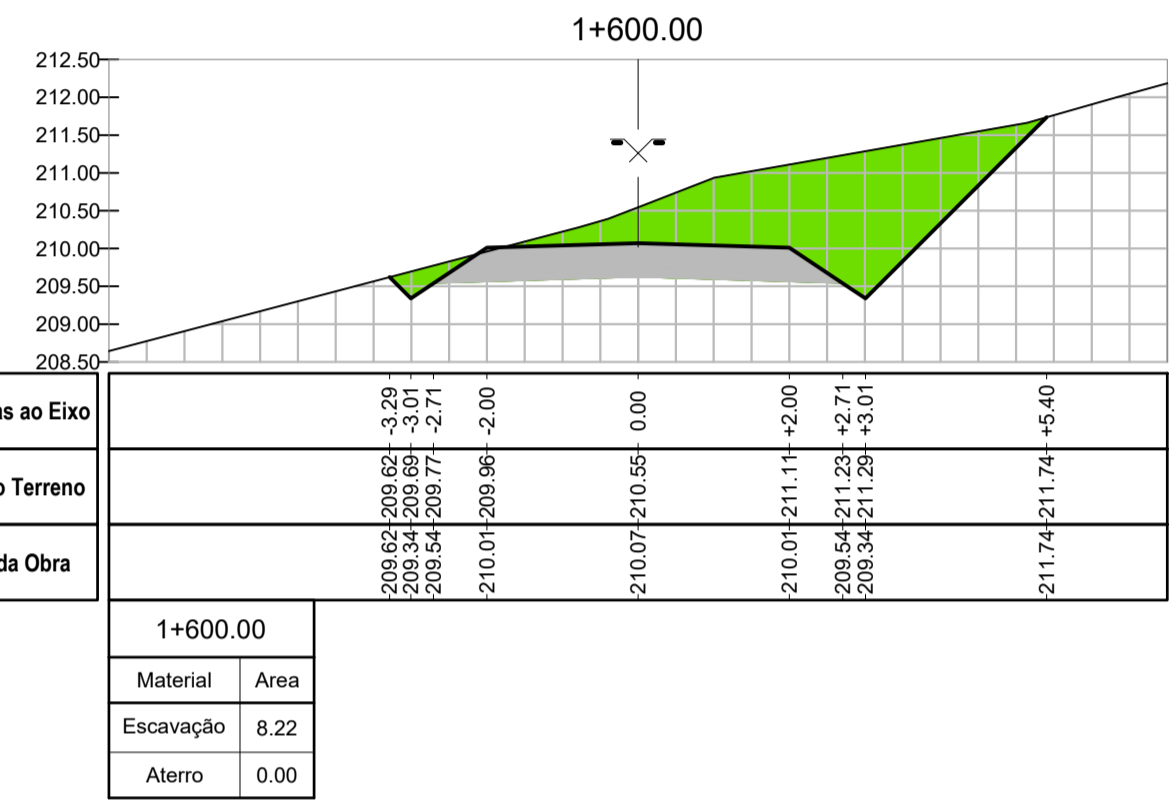
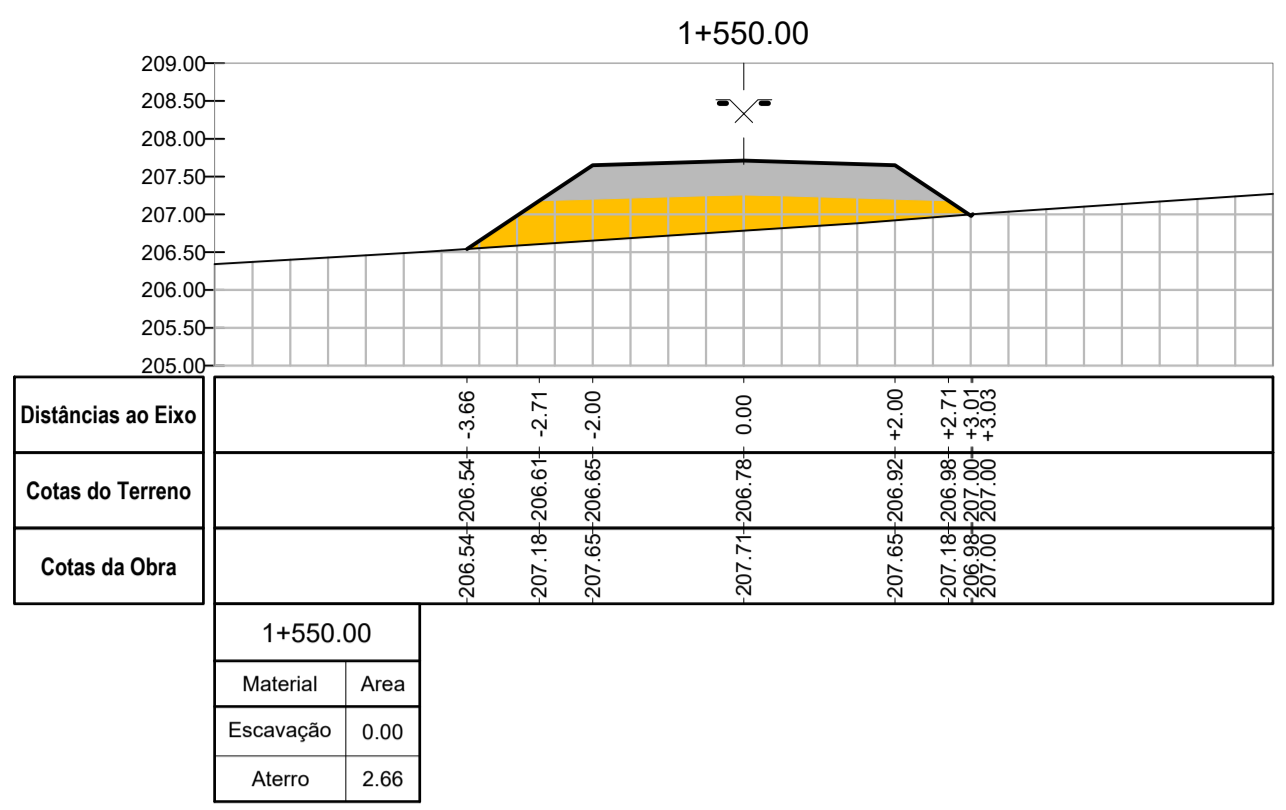
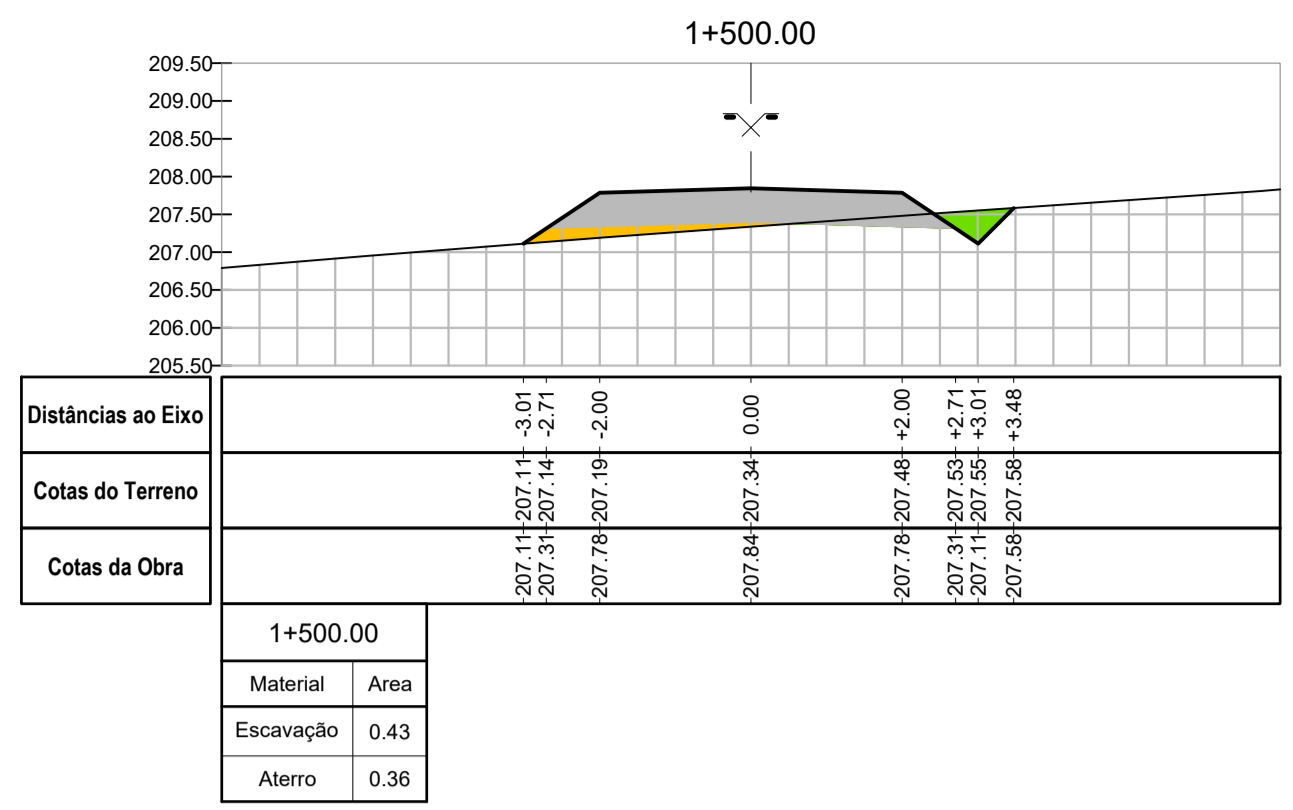
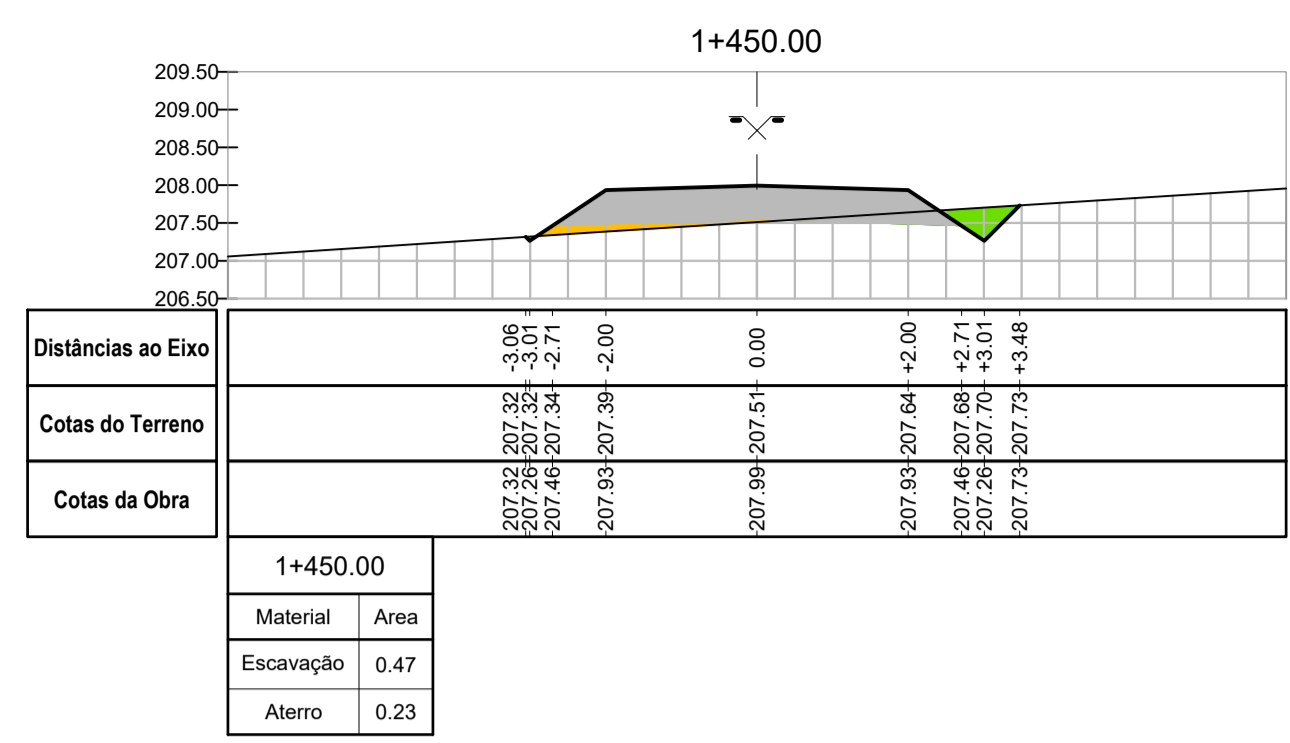
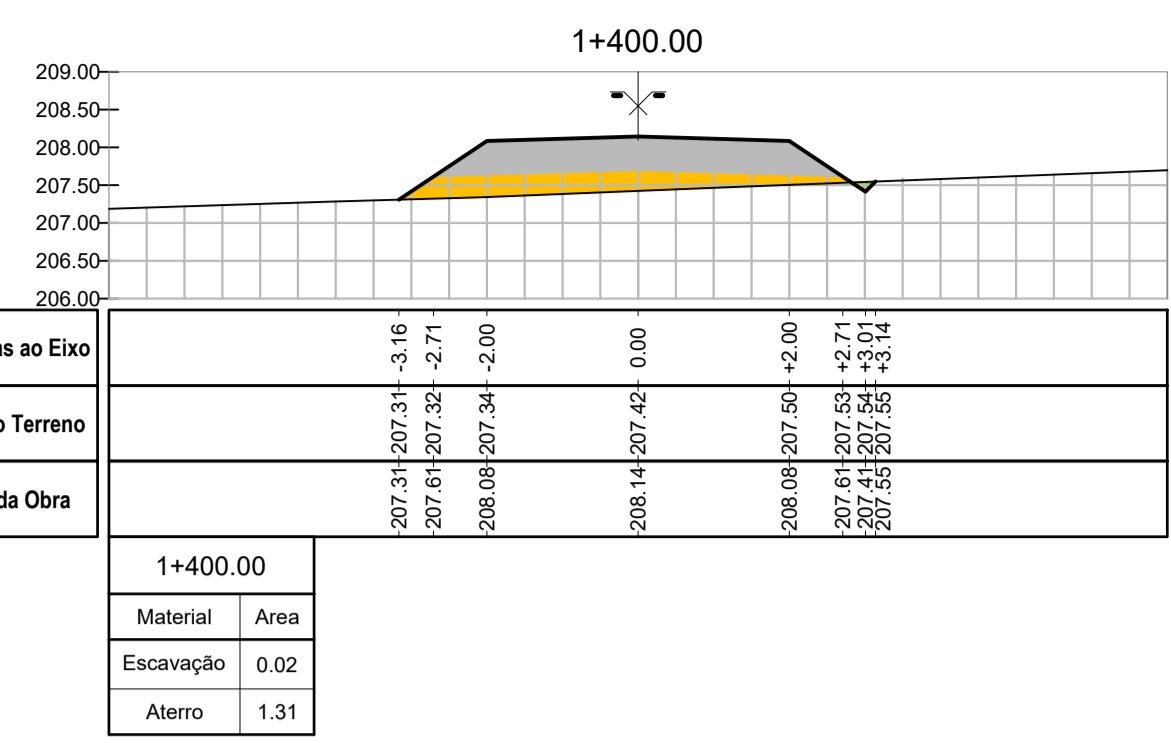
0+550.00		
Material	Area	
Escavação	4.98	
Aterro	0.00	



0+750.00		
Material	Area	
Escavação	0.00	
Aterro	1.83	

DGADR DIREÇÃO-GERAL DE AGRICULTURA E DESENVOLVIMENTO RURAL				
PROJETO DE EXECUÇÃO DE INFRAESTRUTURAS DE REGADIO DO APROVEITAMENTO HIDROAGRÍCOLA DO CRATO				
REDE VIÁRIA CAMINHO CA12 PERFIS TRANSVERSAIS (FOLHA 1/4)				
Revisão	Designação	Desenhou	Aprovou	Data
PROJETO DE EXECUÇÃO				
Projecto	Rui Almeida	Desenho	Sotha Azevedo	Data
Margarida Barrão		Pedro Andrade		Janeiro 2023
Código do Ficheiro	Contrato	Escalas	1:100	
C871 - VIA-PE-006-R0		C871		
Desenho n.º	Revisão			
006	0			

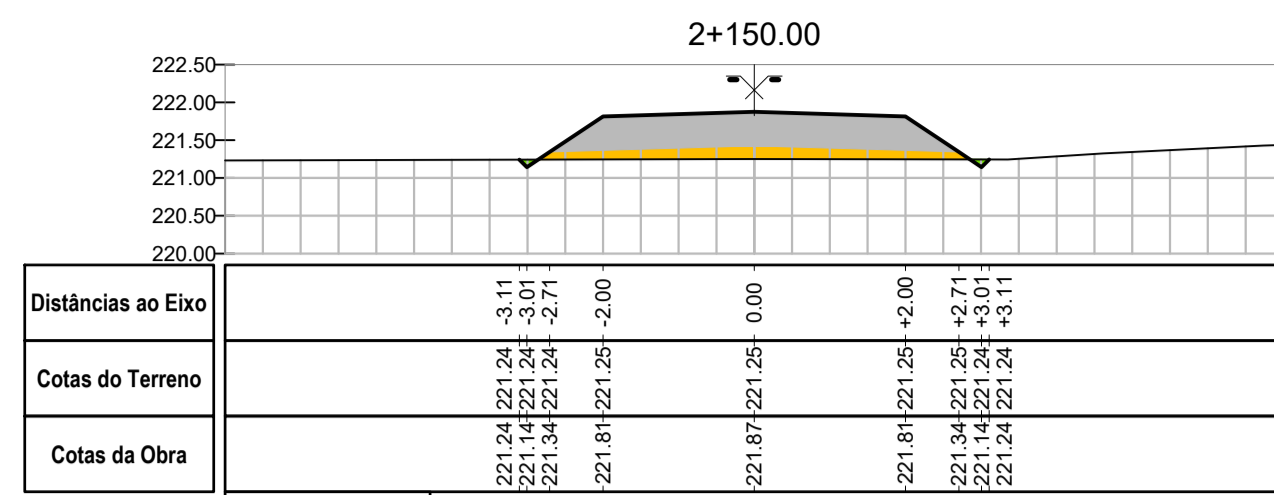




Revisão	Designação	Desenhou	Aprovou	Data
Fase				
PROJECTO DE EXECUÇÃO				
Projecto	Rui Almeida	Desenhou	Margarida Bairão	Aprovou
Projecto	Rui Almeida	Desenhou	Margarida Bairão	Aprovou
Projecto	Rui Almeida	Desenhou	Margarida Bairão	Aprovou
Código do Ficheiro	C871-VIA-PE-006-RO	Contracto	C871	Escalas
				1:100

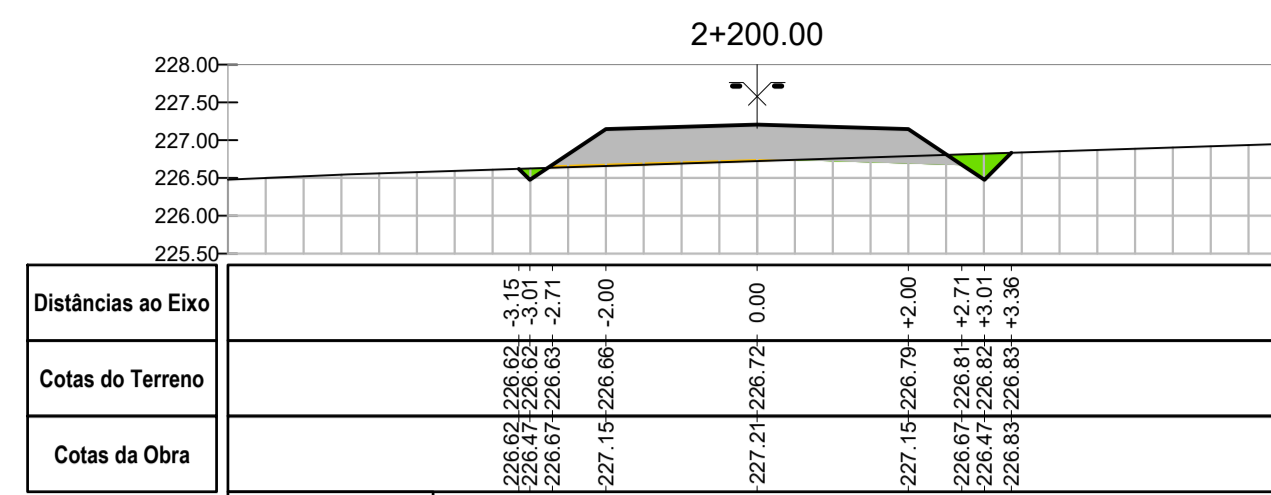
DGADR DIREÇÃO-GERAL DE AGRICULTURA E DESENVOLVIMENTO RURAL PROJETO DE EXECUÇÃO DE INFRAESTRUTURAS DE REGADIO DO APROVEITAMENTO HIDROAGRÍCOLA DO CRATO		
REDE VIÁRIA CAMINHO CA12 PERFIS TRANSVERSAIS (FOLHA 3/4)		

Desenho n.º **006**
 Revisão **0**



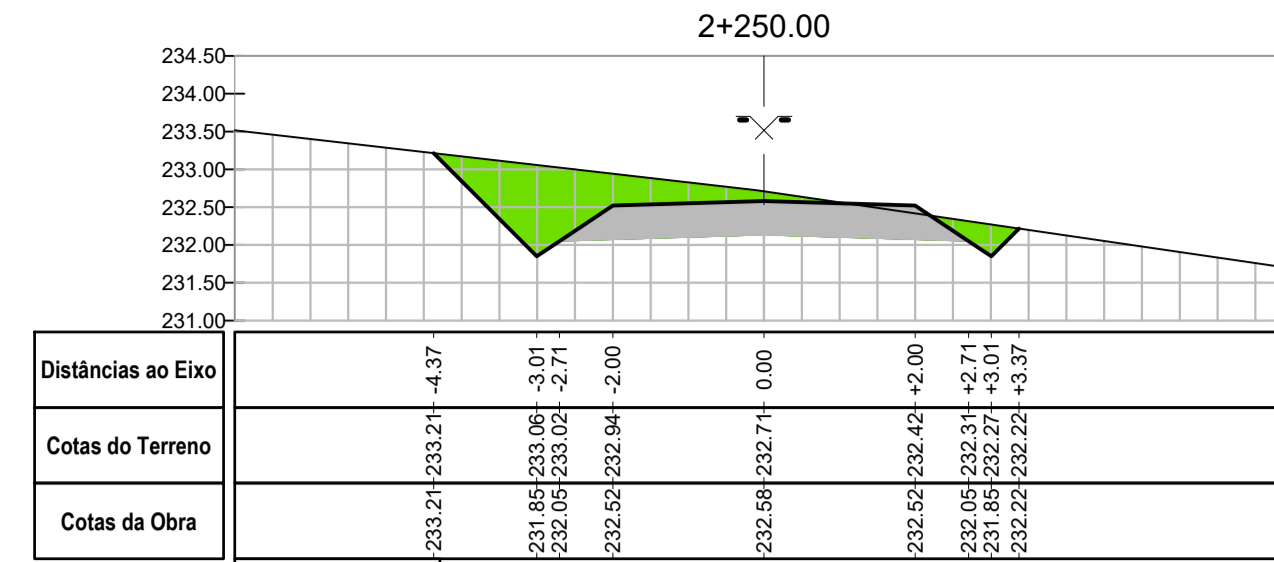
Distâncias ao Eixo					
Cotas do Terreno					
Cotas da Obra					

2+150.00	
Material	Area
Escavação	0.03
Aterro	0.75



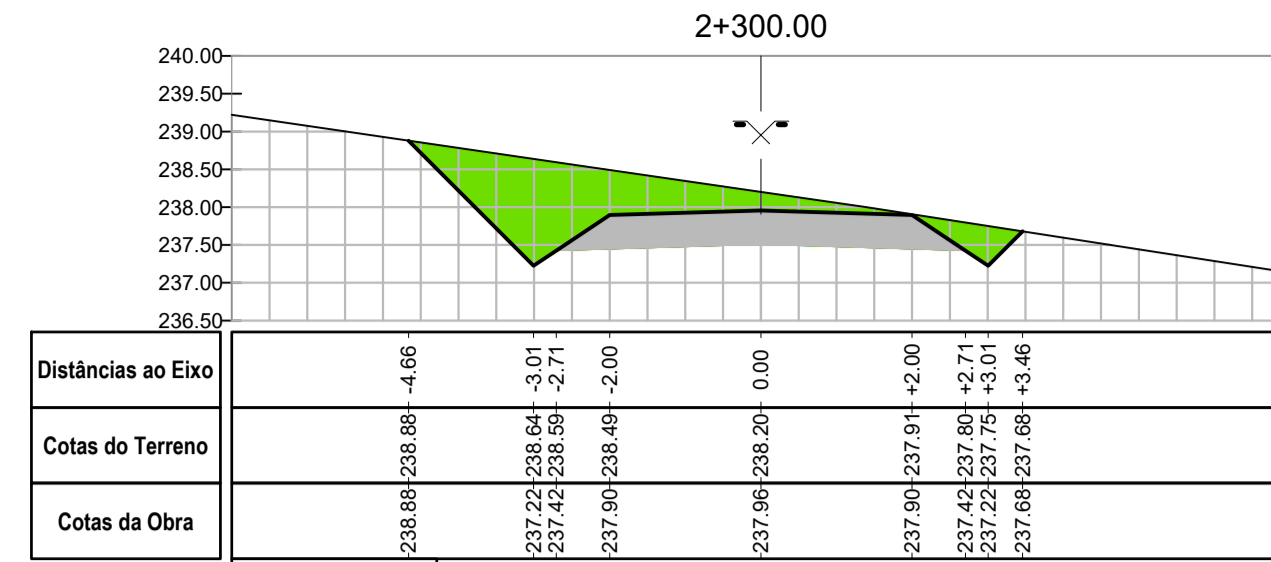
Distâncias ao Eixo					
Cotas do Terreno					
Cotas da Obra					

2+200.00	
Material	Area
Escavação	0.31
Aterro	0.11



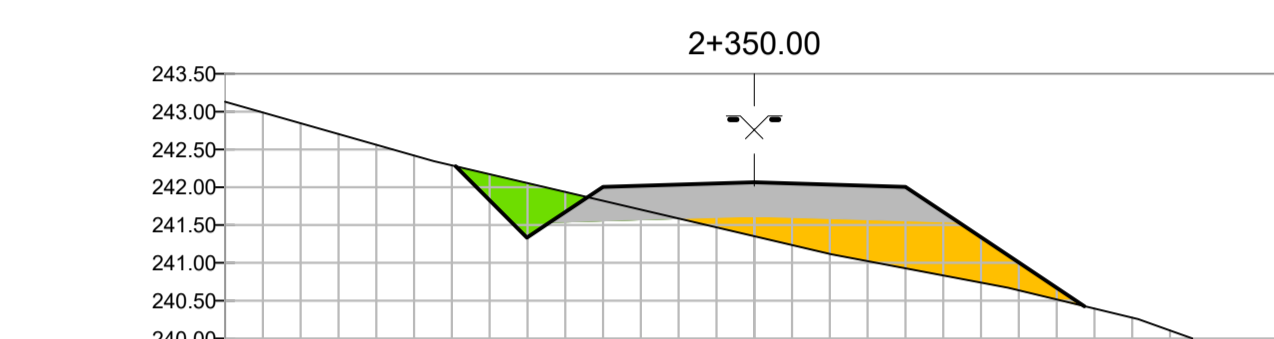
Distâncias ao Eixo					
Cotas do Terreno					
Cotas da Obra					

2+250.00	
Material	Area
Escavação	4.57
Aterro	0.00



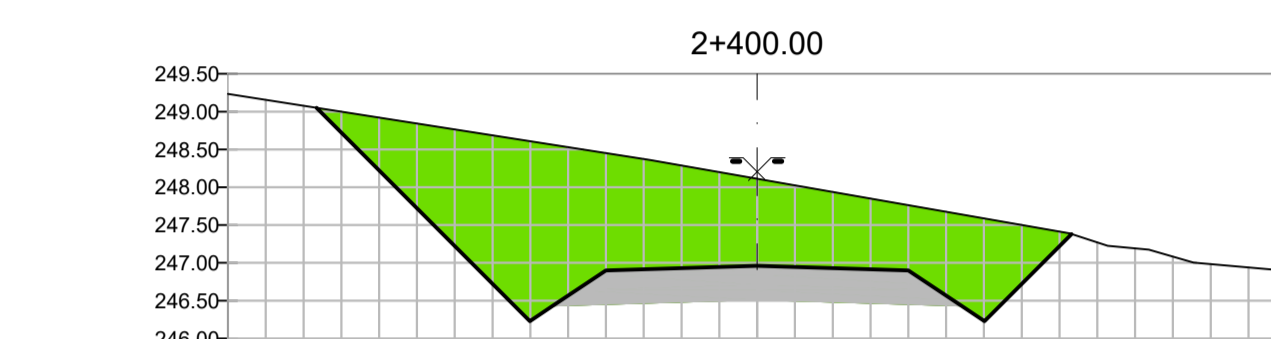
Distâncias ao Eixo					
Cotas do Terreno					
Cotas da Obra					

2+300.00	
Material	Area
Escavação	5.79
Aterro	0.00



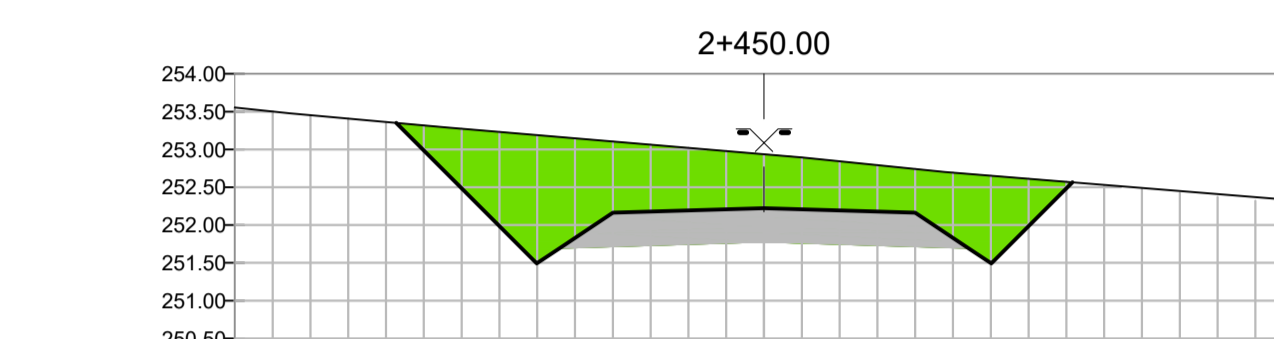
Distâncias ao Eixo					
Cotas do Terreno					
Cotas da Obra					

2+350.00	
Material	Area
Escavação	0.90
Aterro	2.12



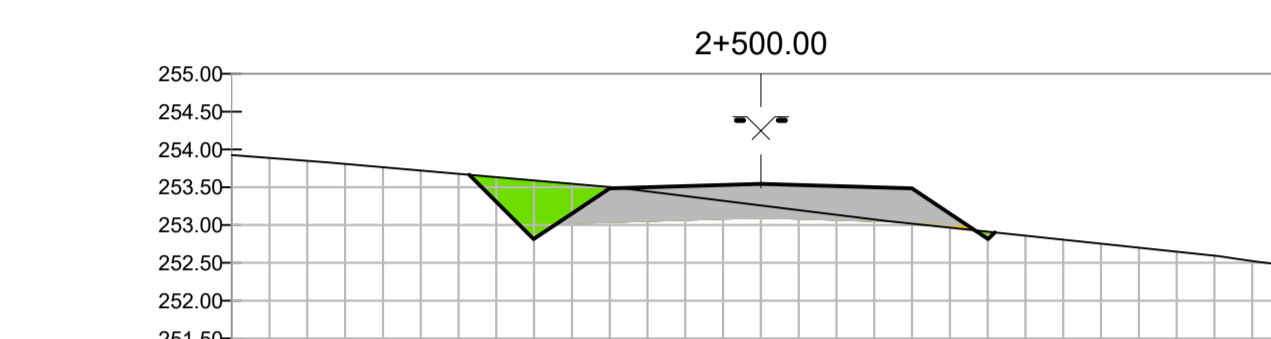
Distâncias ao Eixo					
Cotas do Terreno					
Cotas da Obra					

2+400.00	
Material	Area
Escavação	14.09
Aterro	0.00



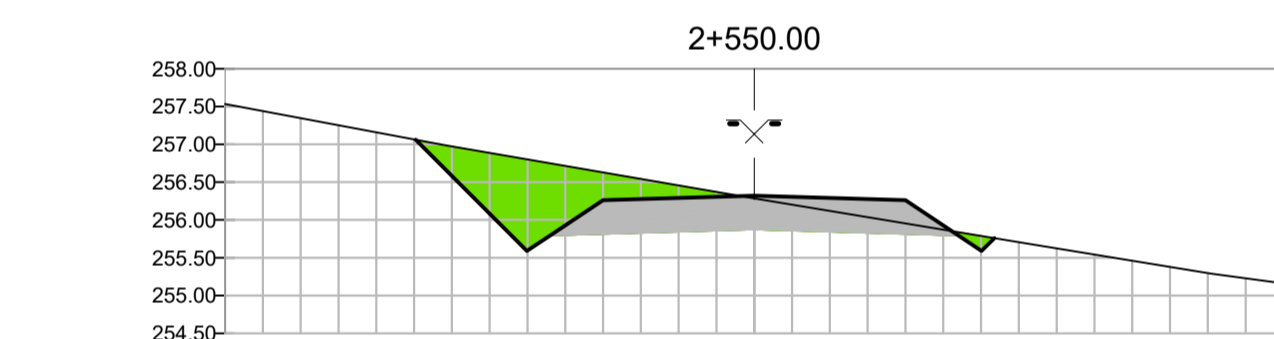
Distâncias ao Eixo					
Cotas do Terreno					
Cotas da Obra					

2+450.00	
Material	Area
Escavação	9.47
Aterro	0.00



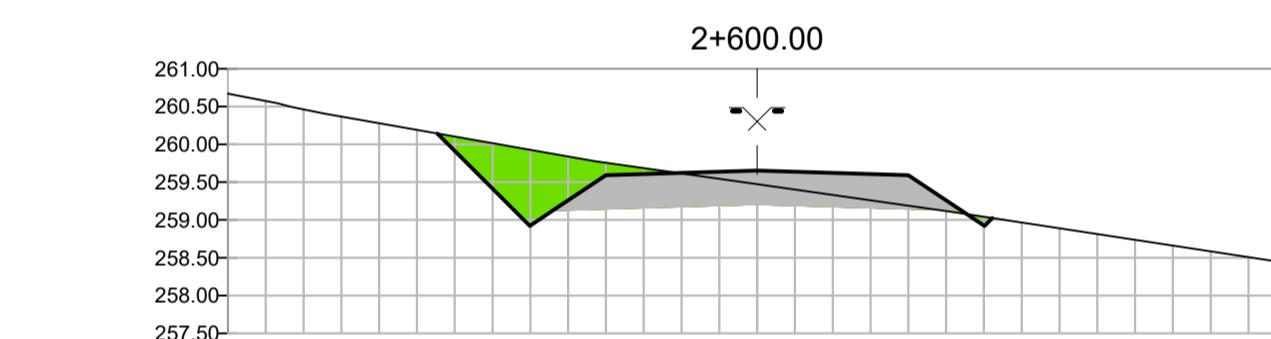
Distâncias ao Eixo					
Cotas do Terreno					
Cotas da Obra					

2+500.00	
Material	Area
Escavação	1.69
Aterro	0.04



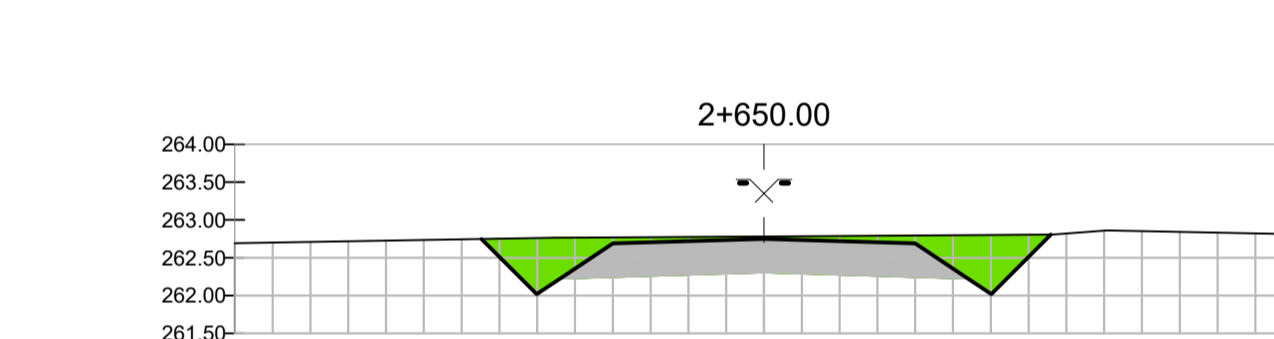
Distâncias ao Eixo					
Cotas do Terreno					
Cotas da Obra					

2+550.00	
Material	Area
Escavação	3.75
Aterro	0.00



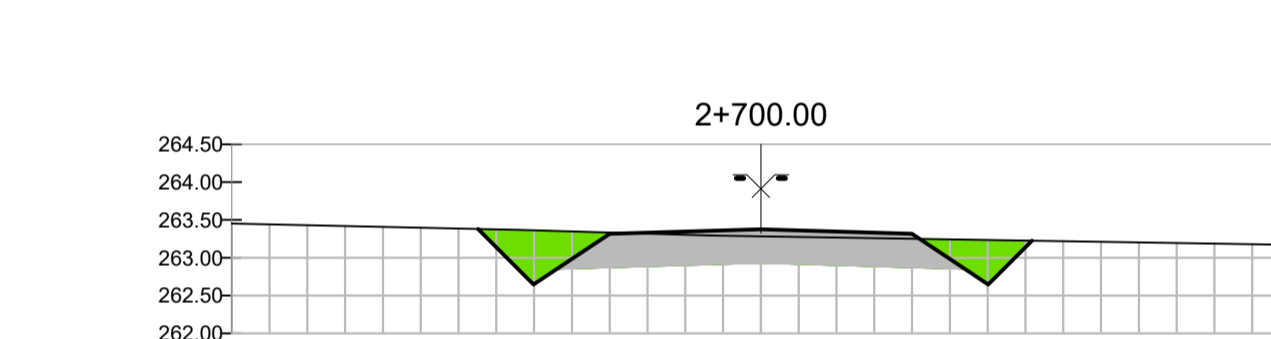
Distâncias ao Eixo					
Cotas do Terreno					
Cotas da Obra					

2+600.00	
Material	Area
Escavação	2.59
Aterro	0.01



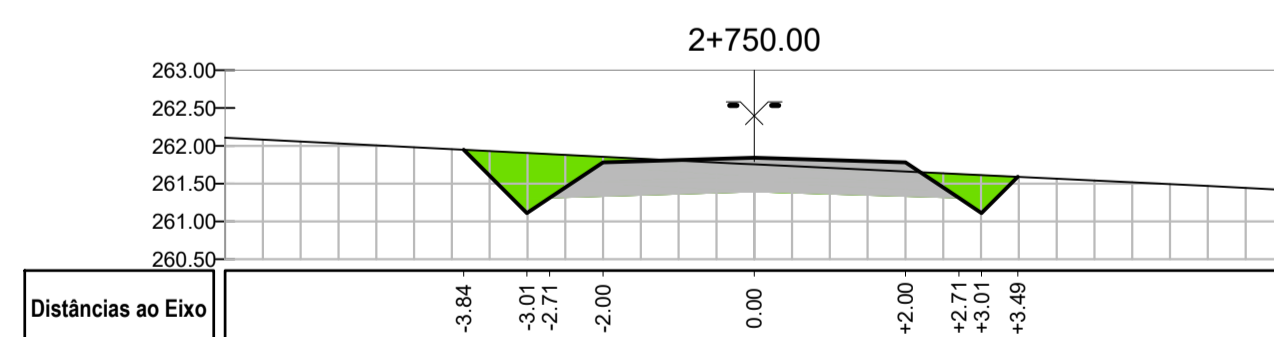
Distâncias ao Eixo					
Cotas do Terreno					
Cotas da Obra					

2+650.00	
Material	Area
Escavação	3.81
Aterro	0.00



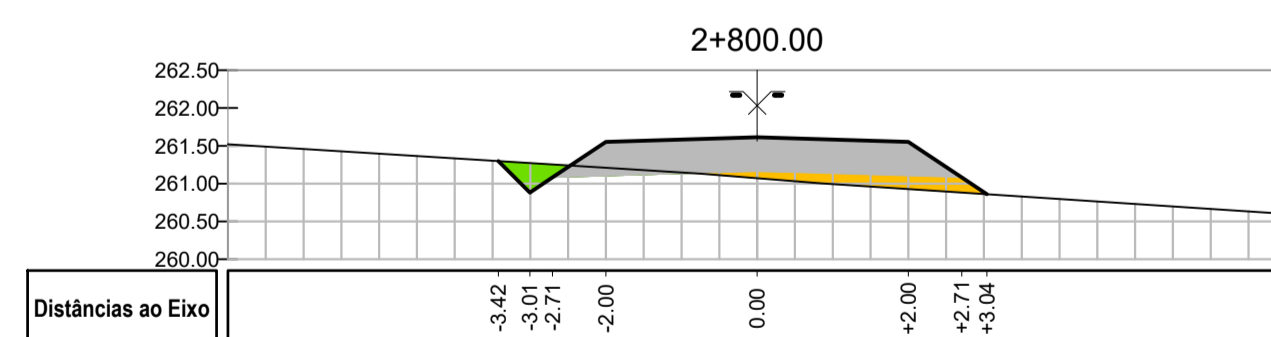
Distâncias ao Eixo					
Cotas do Terreno					
Cotas da Obra					

2+700.00	
Material	Area
Escavação	2.94
Aterro	0.00



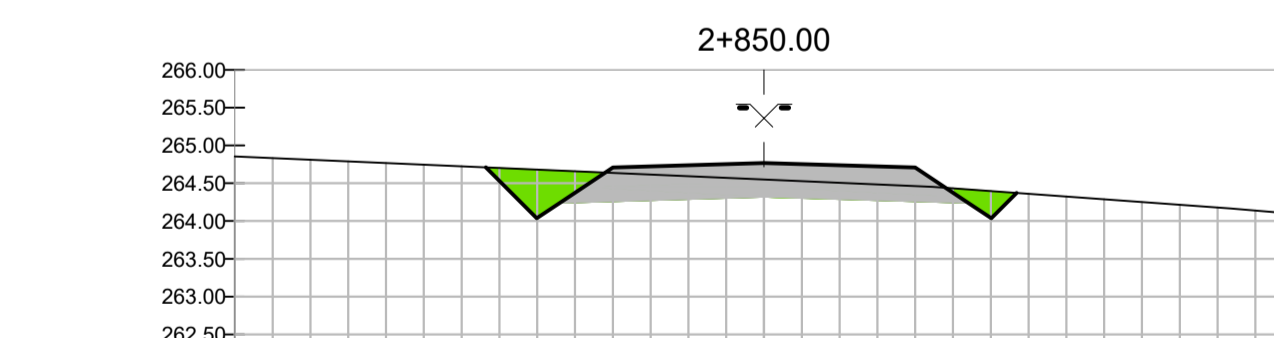
Distâncias ao Eixo					
Cotas do Terreno					
Cotas da Obra					

2+750.00	
Material	Area
Escavação	2.98
Aterro	0.00



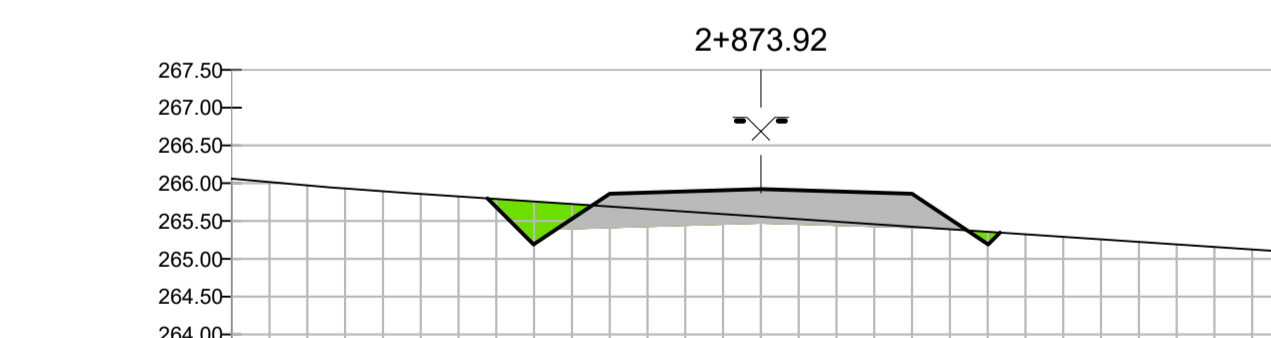
Distâncias ao Eixo					
Cotas do Terreno					
Cotas da Obra					

2+800.00	
Material	Area
Escavação	0.33
Aterro	0.48



Distâncias ao Eixo					
Cotas do Terreno					
Cotas da Obra					

2+850.00	
Material	Area
Escavação	1.99
Aterro	0.00



Distâncias ao Eixo					
Cotas do Terreno					
Cotas da Obra					

2+873.92	
Material	Area
Escavação	1.04
Aterro	0.00